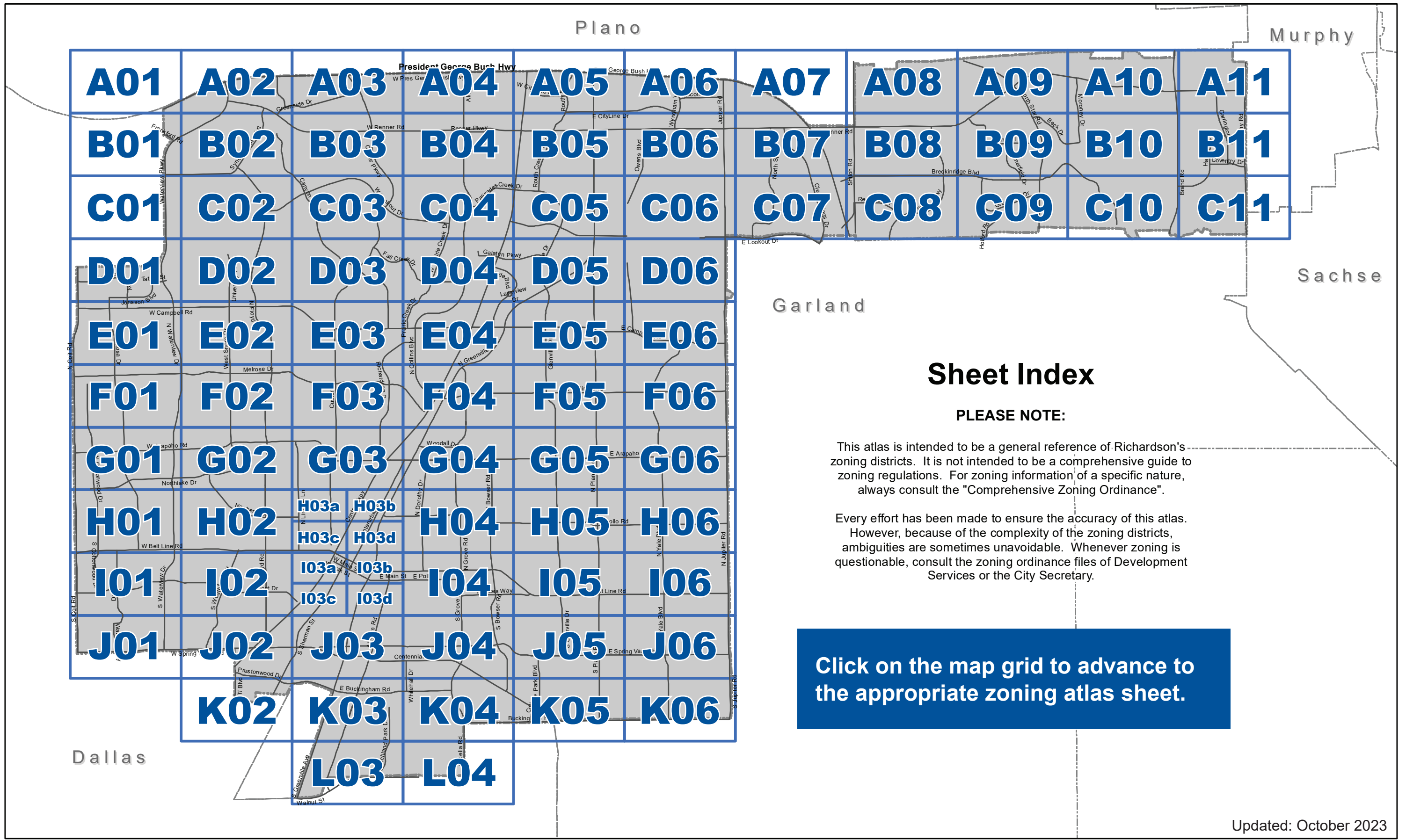


2360 Campbell Creek Blvd. • Richardson, TX 75082
(972) 744-4240 • cor.net/ds

Zoning Atlas

Updated: October 2023





Sheet Index


PLEASE NOTE:

This atlas is intended to be a general reference of Richardson's zoning districts. It is not intended to be a comprehensive guide to zoning regulations. For zoning information of a specific nature, always consult the "Comprehensive Zoning Ordinance".

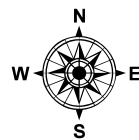
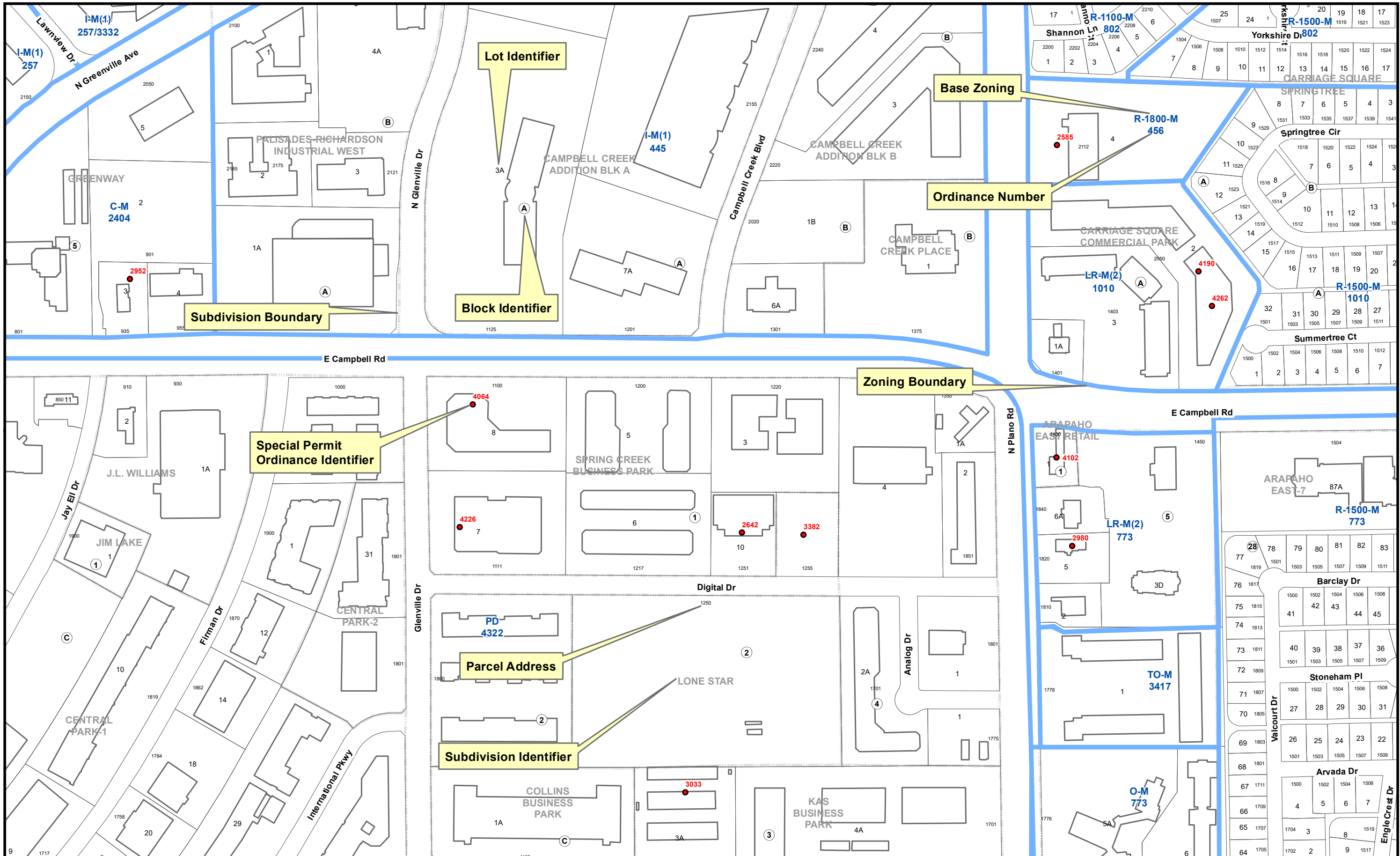
Every effort has been made to ensure the accuracy of this atlas. However, because of the complexity of the zoning districts, ambiguities are sometimes unavoidable. Whenever zoning is questionable, consult the zoning ordinance files of Development Services or the City Secretary.

Click on the map grid to advance to the appropriate zoning atlas sheet.

Updated: October 2023

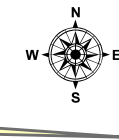


This product is for informational purposes and may not have been prepared for or be suitable for legal, engineering, or surveying purposes. It does not represent an on-the-ground survey and represents only the approximate relative location of property boundaries.



1 inch = 300 feet

City of Richardson, Texas Zoning Atlas



Grid Identifier

D03	D04	D05	D06
E03	E04	E05	E06
F03	F04	F05	F06

E05

Zoning District Key

Zoning District	Comprehensive Zoning Ordinance Location
	<i>Click on the links below to download article PDFs</i>
R-1500-M Residential	Appendix A, Article IV
R-2000-M Residential	Appendix A, Article IV-A
R-1800-M Residential	Appendix A, Article IV-B
R-1250-M Residential	Appendix A, Article VI
R-1100-M Residential	Appendix A, Article VII
R-1000-M Residential	Appendix A, Article VIII
R-950-M Residential	Appendix A, Article IX
R-850-F Residential	Appendix A, Article XI
R-850-M Residential	Appendix A, Article XII
RA-1100-M Residential Attached (Townhome)	Appendix A, Article XII-A
RP-1500-M Patio Home	Appendix A, Article XII-B
D-1400-M Duplex	Appendix A, Article XIII
D-2400-M Duplex	Appendix A, Article XIII-1
D-3000-M Duplex	Appendix A, Article XIII-2
A-1000-M Apartment	Appendix A, Article XIII-A
A-950-M Apartment	Appendix A, Article XV
A-850-F Apartment	Appendix A, Article XVI
LR-M(1) Local Retail	Appendix A, Article XVI-A
LR-M(2) Local Retail	Appendix A, Article XVI-B
C-M Commercial	Appendix A, Article XVII
O-M Office	Appendix A, Article XVII-A
I-M(1) Industrial	Appendix A, Article XVIII
I-M(2) Industrial	Appendix A, Article XIX
IP-M(1) Industrial	Appendix A, Article XIX-B
I-FP(1) Industrial	Appendix A, Article XX
I-FP(2) Industrial	Appendix A, Article XXI
TO-M Technical Office	Appendix A, Article XXI-A
FP Floodplain	Appendix A, Article XXI-B
PD Planned Development	Appendix A, Article XXI-C
MU Mixed Use	Appendix A, Article XXI-D
Special Permits	Appendix A, Article XXII-A
	Town of Buckingham Zoning Ordinance Location*
Buckingham Zoning Districts	
UR – Unified Residential	Article IV
R – Retail	Article V
O/R – Office/Retail	Article VI
O/C – Office/Commercial	Article VII
LIM – Light Industrial/Manufacturing	Article VIII
<i>* Contact Development Services Department Staff at 972-744-4240 for additional information</i>	

Prefixes
R- Residential District
RP- Residential Patio Home District
RA- Residential Attached (Townhome) District
D- Duplex District
A- Apartment District
LR- Local Retail District
C- Commercial District
O- Office District
TO- Technical Office District
I- Industrial District
IP- Industrial Park District
MU- Mixed Use District
PD- Planned Development District
FP- Floodplain
Suffixes
-M Masonry Construction
-F Frame Construction
-FP Fireproof Construction

Streets Listing by Alphabet

A

Aberdeen Ct	A11
Aberdeen Dr	A11
Abingdon Dr	B11
Abrams Rd	I03-L03
Acacia St	C06-C07
Alamadre Ln	A09
Alamo Rd	D04-E04
Albany Pl	F02-F03
Alexandra Ave	J03
Allegheny Cir	J01
Allegheny Ct	J01
Allegheny Pl	J01
Allegheny Way	J01
Allison Dr	G06
Alma Rd	A04-G04
Alpha Dr	H04-H05
Alpine Dr	D01
Alto Dr	J05
Ambleside Ln	B06-C06
American Pkwy	G05
Amesbury Dr	B06-C06
Amherst Ave	H06--I06
Analog Dr	E05
Andover Ln	C05
Angel Fire Dr	C10
Angelica Trl	D01
Anglewood	K02
Annapolis Dr	J05-K05
Annoor Dr	C09
Apache Dr	F01
Apollo Ct	H03b-H06
Apollo Rd	H06
Appleridge Dr	C10
Araf Ave	J03-K03
Arapaho Rd	G01-G06
Arbor Ct	C10
Arborcrest Dr	D04
Armstrong Dr	D02
Arrowhead Dr	D03-E03
Arvada Dr	E05-E06, F06
Ascot Dr	K03
Ash Cir	A08
Ashbrook Dr	B09
Ashbury Dr	C11

Ashfield St	K04
Ashland Dr	H01
Ashwood Ct	B09
Aspen St	C06-C07
Aspenwood Dr	D02-D03
Aster Dr	C07
Aston Dr	H05
Auburn Dr	G05-G06
Audelia Rd	J04-L04
Aurora Dr	F06
Autumn Ct	B09
Avery Ln	B05
Azalea Ave	D01
Azure Pointe	D01

B

Balfour Dr	E01
Balmoral	C10-C11
Baltimore Dr	K05-K06
Banbury Ct	B06
Banyan Tree Ln	K03
Barclay Dr	E05-E06
Barclay Pl	E06
Barley Ct	B09
Barrington Dr	A11
Baskerville Dr	B11-C11
Bates Dr	J06
Baylor Dr	K06
Beck Dr	B09-B10
Bedford Dr	E02-E03
Beechwood Dr	G02-H02
Belaire Dr	G01
Bell Meade Dr	G06
Belle Grove Dr	G03
Belleview Ct	D06-E06
Belt Line Cv	H02
Belt Line Plz	H02
Belt Line Rd	H01-H03, I01-I06
Berkeley Dr	K04-K05
Berkeley Pl	K05
Berkner Dr	J06
Berrywood Ct	C10
Betty Dr	I03d-I04
Beverly Dr	F03
Big Horn Ln	C02
Big Sky Ct	A09
Binley Dr	C09
Birch Ln	K03-K04

Birchwood Ln	A08
Birkshire Ln	B11
Bishop Ave	G03, H03b-H03d
Bison Trl	E03
Bitternut Dr	C11
Blackberry Dr	B07, C06-C07
Blackfield Dr	C09
Blackwood Ct	A08
Blake Dr	F06-G06
Blossom Ln	J06
Blue Cypress Dr	C06-C07
Blue Lake Cir	J01-J02
Blue Moon Ln	B05
Blue Ridge Pl	H01
Bluebell Pl	B07
Bluebonnet Dr	B06-B07
Boulder Trl	D01
Bowser Rd	F04-K04
Box Canyon Ct	C04
Bradford Dr	B08
Bradshaw Dr	A09
Braeburn Dr	C05-C06
Brand Rd	A10-C10
Brandeis Dr	D06-E06
Brandy Station	C02
Brantford Dr	A11
Breckinridge Blvd	B08-B10, C07-C10
Breckinridge Ct	C10
Breiton Ln	A09
Brentwood Ln	E02
Briarcove Dr	H05-I05
Briarcrest Ct	I05
Briarcrest Dr	H05-J05
Briarfield Dr	C04-D04
Briarwick Ct	D06-E06
Briarwood Cir	G01
Brick Row	J03
Bridge Canyon Ct	D04
Bridgewater Dr	B09
Bridle Dr	G05-G06
Bristol Ct	I02
Brittany Way Dr	B09
Broadmoor Dr	B05-B06
Brook Glen Dr	C04
Brook Glen Pl	C04
Brookhurst Dr	G02
Brookmeadow Dr	H06
Brookridge Dr	C09

Brookshire Ln	D03
Brookside Dr	B09
Brookvale Dr	B09-C09
Brookwood Dr	G01-H01
Brush Creek Dr	G06
Bruton Bends	I03c-I03d, J03
Bryce Jordan Dr	C02
Bryn Mawr Cir	H06
Buckingham Pl	K06
Buckingham Rd	J02, K02-K06
Bull Run	C02
Bunker Hill	D02-E02
Business Pkwy	J03
Butler Dr	I06-J06
Buttercup Dr	B06-B07
Bynum Dr	F06

C

Caine Rd	A11
Caladium Ave	D01
Callaway Ct	B09
Calstone Ct	B08
Cambridge Cir	E02
Cambridge Dr	E02-E03
Campbell Ct	E03
Campbell Pkwy	E06
Campbell Rd	E01-E06
Campbell Trl	E06
Campbell Creek Blvd	E05
Candlewood Pl	I04
Cantera Ct	A10
Cantera Ln	A10
Canterbury Ct	C05-C06
Canyon Brook Dr	B04
Canyon Creek Dr	B02, B03-E03
Canyon Creek Plz	D03
Canyon Ridge Dr	C04
Canyon Valley Dr	B04-C04
Cap Rock Cir	E03
Cap Rock Dr	D03-E03
Cardinal Ln	G01
Carleton Dr	J05-K05
Carnation Dr	C07
Carol Ct	I04
Carol Stream Dr	E06-F06
Carolyn Way	F06
Carriage Ct	B09
Carrington Ct	A11

Carrington Dr	A10, A11-B11
Cascada Dr	J03
Caspia Ln	D01
Castle Ridge Dr	C04
Cathedral Dr	C04
Cavalier Ct	I01-J01
Cavalier Dr	I01-J01
Cavalier Pl	I01-J01
Cecil Dr	B02
Cedar Ln	I02
Cedar Elm Cir	B09-B10
Cedar Ridge Dr	A08
Cedarbrook Cir	B09-C09
Centenary Dr	I06
Centennial Blvd	J03-J04, K04-K05
Central Expy	A04-J02
Central Gate Dr	C04
Centre Line Dr	A05-B05
Chadwick Dr	G01-G02
Chadwick Pl	G02
Chainhurst Dr	C09
Champion Ct	D06
Champlin Ct	C11
Chaparral Dr	D03
Chapel Creek Ct	B02
Charleston Dr	A11-B11
Chelsey Cir	D06
Chelsey Ln	D06
Cherlin Pl	B07
Cherokee Dr	G01
Cherokee Pl	G01
Cherry Ct	C10
Cherrywood Dr	H01
Chesterton Dr	E01
Chestnut Hill Ln	E06
Cheyenne Dr	E01-G01
Cheyenne Pl	G01
Chickasaw Dr	F01
Chippewa Dr	G01
Christopher Ln	A10
CityLine Dr	A05-B05, A06-B06
Civic Center Dr	G03
Clear Creek Ct	B09
Clear Lake Cir	D03
Clear Springs Ct	C07
Clear Springs Dr	B07-C07
Clearfield Cir	J06
Clearwater Dr	G02

Clearwood	K02
Clemson Dr	G06
Cliffside Dr	I02-J02
Clifton Dr	C09
Clipper Ct	C11
Clover Trl	I06
Cloverdale Dr	G01
Coit Rd	D01-J01
Coleshire Dr	B11
Colfax Cir	I01
Colfax Dr	I01
Colgate Dr	G06
College Park Blvd	J05-K05
Collins Blvd	B04-E04, F04-F06
Collins Ct	F06
Colonial Ct	C06
Columbia Dr	H05-H06
Comanche Dr	F01
Commerce Dr	F05
Compton Dr	C09
Concord Dr	J05-J06
Connaught Rd	A11
Copper Mountain Ln	B10, C09-C10
Copper Ridge Dr	D02-E03
Copperwood Dr	A08
Coral Cir	H04
Cornell Dr	H06
Cotswolds Ct	J03, K03
Cotters Cir	C09
Cottonwood Dr	F01-I01
Country Meadow Ln	E06
Countryside Ln	L03
Courtney Ln	A09-A10, B09
Coventry Dr	B11
Crampton's Gap	D02
Creekbend Cir	B09-B10
Creekdale Dr	G01, G02-H02
Creekmere Dr	C07
Creeside Dr	H05-H06
Creekview Ln	J03
Creekview Way	J03
Creekwood Cir	D04
Crescent Dr	C09
Cresside Ln	J04
Crested Butte Dr	C09
Crestfield Ct	A09
Crestfield Dr	A09
Crestover Cir	E03

Crestover Dr	E03-E04
Crestview Dr	G02
Crooked Creek Dr	B04
Crown Pl	B03
Crystal Ct	I04
Crystal Mountain Dr	B10, C09-C10
Crystal Springs Ln	C07
Cullum St	D01
Cumberland Pl	H01
Custer Cv	C03
Custer Pkwy	A03-E03
Custer Plz	D03
Custer Rd	E03-H03
Cypress Dr	A08
Cypress Grove Ct	G01

D

Daffodil Dr	C07
Dahlia Way	D01
Daisy Cir	B07
Daisy Ln	C07
Dalhart Dr	I01
Damian Way	E06
Daniel St	F03
Danmire Dr	B09
Danville Dr	I01
Dartford Dr	J04-K04
Dartmouth Ln	H06
David Sherrard Way	I03b
Davis St	H03b
Dawn Cir	I06
Dearborn Cir	J01
Dearborn Dr	J01
Decca Dr	I01
Deep Valley Dr	E02
Deep Valley Pl	E02
Deer Park Cir	G06
Deer Valley Ln	C10
Deerwood Ct	A08
Delmont Dr	I01
Denise Dr	A09
Derby Dr	I01
Devonshire Dr	I02-I03a
Digital Dr	E05
Dogwood Dr	H01
Donna Dr	I01
Doral Pl	B03
Dorothy Dr	G04-I04

Dove Creek Ln	C09
Dover Dr	H01-J01
Downing Dr	I02-I03a
Drake Dr	G06-H06
Drew Ln	E06
Drexel Dr	F06
Drive A	D01-D02
Drive E	C02
Drive G	C02-D02
Drive H	C02-D02
Dublin Dr	H01-J01
Duke Dr	G06
Dumont Dr	I01-I03c
Dunbarton Dr	K05
Dunrobin	C11
Dunwich Dr	C09
Durango Ct	C09
Dusty Trl	A09

E

Eaglebend Dr	C11
Eastfield Dr	K06
Eastpark Dr	K06
Eastview Cir	K06
Eastwood Dr	D04-E04
Edge View Ct	C10
Edgefield Dr	F02
Edgehill Blvd	H03b-H04
Edgewater Ct	B09
Edgewood Dr	K04-K05
Edinburg Dr	A11
Edith Cir	E01
Edmonton Ct	A11
Eldora Ct	E06
Elizabeth Ln	I01-I02
Elk Grove Dr	F06-G06
Elk Springs Trl	C09
Elmsted Dr	B08
Elmwood Dr	H01
Emerald Glen Trl	D01
Emily Ln	J03
Empire Dr	C04
Enclave Way	A05
Enfield Dr	B11
EngleCrest Dr	E06, F05-F06
Eric Ct	I03d
Essex Dr	A08
Eton Dr	E01

Eugene Rd	B02
Evergreen Dr	G01
Excalibur Ct	A11-B11
Exchange Dr	F05-G05
Executive Dr	F05-G05
Exeter Dr	B10-B11

F

Facilities Way	C02
Fair Oaks Dr	G05-G06
Fairfax Cir	E06
Fairfield Dr	C11
Fairlands Dr	B08
Fairmeadow Ct	D02
Fairmeadow Dr	D02
Fairview Dr	H04, I03b-I04
Fairway Cir	C03
Fairway Dr	C03-D03
Fall Creek Dr	D03-D04
Farmington Dr	A11
Faversham Dr	C11
Fernehurst Dr	B09
Fernwood Dr	G01-G02
Fieldwood Cir	K04
Fieldwood Dr	K03
Fireside Dr	H05
Firestone Ln	B03
Firman Dr	E05, F04-F05
Flat Creek Dr	D02-D03
Flat Creek Pl	D03
Fleming Trl	K04-K05
Flintwood Dr	K05-K06
Floyd Pkwy	J02, K02
Floyd Rd	B02-J02
Fontana Ave	E02-F02
Forest Grove Dr	B04
Forest Hills Ln	B03
Forest Meadow Ln	E06
Forest Park Dr	D04
Forestbrook Dr	B09
Forestdale Dr	F06
Forestwood Dr	F06
Forrester Dr	F01-F02
Forsythe Dr	J05-J06
Foxboro Dr	B05-C05
Foxcreek Dr	B05-B06, C05
Frances Way	I03d-I05
Frank Johnson Dr	C01-C02

Frankford Rd	B01
Franklyn Jenifer Dr	C01-C02
Freesia Way	D01

G

Galahad Ln	B11
Galatyn Pkwy	D04-D05
Garden Park Ct	D01
Garden Springs Dr	B07
Garden View Ln	D01
Gardenia Way	D01
Gateway Blvd	E04-F04
Gaylewood Dr	F02
Geneva Dr	F06
Gentle Dr	H02-I02
Georgetown Dr	H06
Gettysburg Ln	D02
Glen Cove Dr	F01-G01
Glen Meadow Ct	E06
Glenbrook Dr	B09
Glencrest Dr	C11
Glenfield Ct	B02
Glenheather Dr	C10
Glenville Dr	C05-J05
Glenwick Ct	C11
Glenwood Springs Ct	C09
Gloucester Rd	A11
Gold Finch Dr	H06-I06
Golden Gate Dr	C04
Golden Willow Ln	C06, C07
Goldenrod Dr	I06
Goodwin Dr	L03, L04
Grace Dr	I04, J03, J04
Grandview Dr	D03
Grant Cir	F06
Grant Dr	F06-G06
Grantham Ct	B11
Grantham Dr	B11
Grassmere Dr	E01
Gray Stone Ln	I04
Green Meadow Dr	K06
Green View Cir	J06
Greenbriar Ln	E01-E02
Greencove Ln	I05
Greenfield Ct	C09
Greenfield Dr	C09
Greenhaven Dr	E02
Greenleaf Dr	H02-H03a

Greenpark Dr	C06-C07
Greenside Dr	A02-A03
Greenville Ave	D05-F04, G03-G04, H03-L03
Greenway Dr	I01
Greer St	H03d
Grinnell Dr	J04, J05
Grove Rd	G04-J04
Grove Park Ln	D01
Gun Club Cir	G06
Gunnison Dr	C09

H

Hackberry Ln	A08
Hamilton Dr	I01-I02
Hampshire Ln	F03-G03
Hampton Ct	C11
Hanbee St	G03
Hanbury Ct	B09
Hanover Dr	G06
Harbour Rd	A11
Harlington Ln	B08-B09
Harness Ln	G05-G06
Harolds Cir	H06
Harper's Ferry	D02
Hartford Dr	B11, C10-C11
Harvard Dr	G06
Harvest Glen Dr	L03-L04
Harvest Knoll Dr	B09
Hattington Ln	A09
Hayley Ct	B09
Haynes Dr	F06-G06
Heather Way	J06
Heather Glen Ct	F05
Heather Ridge Dr	C09
Heatherbrook Ln	B09
Heise Way	A05
Hemlock Dr	H06-I06
Hennessey Rd	A11
Heritage Pl	A05
Hibiscus Ave	D01
Hidden Cir	I06
Hidden Dr	H06-I06
High Brook Dr	B04
High Canyon Ct	D04
High Mesa Pl	B02-C02
High Vista Dr	B02
Highland Blvd	I03d-I04
Highland Pl	I04-J04

Hill St	A05
Hill Haven Cir	E06
Hillcrest Ave	G03-G04
Hillingdon Dr	B11-C11
Hillrose Dr	A08
Hillsdale Dr	J04-J05
Hillside Ave	H03b-H04
Hilltop Ave	G03-G04
Hilton Dr	K04
Hindsdale Dr	F06
Holford Rd	C09
Hollowridge Ct	A08
Holly Dr	H01
Honeysuckle Dr	B06-B07
Horizon Trl	I05
Horseshoe Bend	J04-K04
Huffhines St	I03d
Hunt St	A05
Hunters Glen Ct	G06
Huntington Dr	E01
Hyde Park Dr	H02-I02

I

Industrial Dr	H04
Infocom Dr	A05-A06
Inge Dr	H03c
Inglewood Dr	H03a-H03c
Ingram Terrace	A10
Insight Pl	F06
Integrity Dr	F04
International Pkwy	E05-H05
Interurban St	G03-G04, H03b, H03d, I03a, I03b
Iris Ct	B07
Island Dr	H04-I04
Ivy Ln	D01

J

J J Pearce Dr	J06, K06
Jackson St	H03b-H03d
Jacob Dr	J03
James Dr	I02
Jasmine Ln	B07
Jay Ell Dr	E04-E05, F04
Jennifer St	D05-D06
John Erik Ave	B02
Jolee St	G03
Jonsson Blvd	D01
Jupiter Pkwy	H06

Jupiter Rd A06-K06
Justin Ct F06

K

Karen Xing J03
Kas Dr F05
Kaufman St I03a, I03b, I03d
Keating Ct B11
Keffler St A05
Kelly Dr B09-B10
Kenshire Ln I05
Kensington Dr A11
Keswick Ct B06
Kettering Ct B11
Kildonan C11
Killarney K04
Kindred Ln E02-F02
Kingsbury Dr B09
Kingston Ct B11
Kingston Dr B11-C11
Kingswood Ave E02
Kirby Ln G02-G03
Kyndra Cir A09

L

La Mesa Dr F01, G01
La Salle Dr H03b, H03d, H04
Laguna Dr I02, J02
Lahinch Cir K04
Lake Park Blvd D01
Lake Park Way D01-E01
Lake Pointe Way D01
Lake Ridge Dr K04
Lake Vista Ln D01
Lakeside Blvd D04-D05, E04
Laketraill Dr K04
Lakeview Dr H02
Lamp Post Ln I01
Lancelot Ln A11
Laney Ct A09-A10
Lantana Way D01
Larchmont Dr B10-B11
Larkspur Dr I05
Lartan Trl A09-A10
Laurel Ln H01
Lavender Dr K03
Lawndale Dr C04
Lawnmeadow Dr D02-D03

Lawnview Dr D04, D05-E05
Ledgestone Ct A10
Lester Dr B09
Lexington Ln F03
Lilac Ct E01
Lilly Ln C07
Limestone Ct A10
Lincolnshire Dr B11-C11
Linda Ln F06
Lindale Ln G03, H03a, H03c, I03a
Lingco Dr J03
Linhurst Ct B09
Little Creek Dr D03
Lochleven C10-C11
Lockwood Dr H02-H03c
Loganwood Ave E01-E02
Lois Ln H04-L04
Lomita Ave E02
London Ave D01
Long Canyon Ct D04
Longmont Pl E06
Lookout Dr C02-C07
Loop Rd C02
Loop Rd SW D01
Lorrie Dr E03-G03
Lost Canyon Ct C04
Lotus Dr J03
Lowell Ln F03
Loxley Ln B09
Lucerne Cv D01
Lundy's Ln D02
Lynn St G03

M

Mackenzie Ln A09
Mackie Dr J05
Madison Ct C11
Magnolia Dr G01-H01
Maidstone Dr B11-C11
Main St H03c, I03a-I04
Malden Dr F03
Manchester Dr A11
Maple St J03-J04
Mapleleaf Ln A08-B08
Marathon Ave B05
Marchwood Dr B08-B09
Margate Ln C05-C06
Mariana Dr H05-I05

Marilu St G03
Market Row B05
Marlboro Ln C05
Marlow Ln C09
Marquette Dr I06
Marshfield Dr A11
Martha Manor I04
Maryland Dr F02
Matrix Dr A08
Matthew Pl J03
MayCraft Ct A09
MayCraft Dr A09
Mayflower Dr J06
McKamy Park Cir J03
McKamy Springs Ct J03
McKinley Ln C11
McKinney St I03b
Meadow Cir K06
Meadow Glen F05-F06
Meadow View Cir E01-E02
Meadow View Dr E02-F02
Meadow Wood Dr B08, B09
Meadowcove Dr E06
Meadowcrest Dr D04
Meadowgate Dr G05-G06
Meadowlark Dr B04-C04
Medina Dr C09
Melissa Ln H06
Melody Ln J04
Melrose Cir E02-F02
Melrose Dr F01-F04
Meredith Ln F06
Meridian Way D01
Merita Dr B09
Merrie Cir F06
Mesa Dr C03
Midhurst Dr B08
Midway Cir H04
Midway Dr H04-H05
Mill Springs C02
Miller Ln A11
Millwood Dr C09
Mimosa Dr D01-H01
Mimosa Pl E01
Mistletoe Dr H06-I06
Mitchum Dr J04-K04
Mohawk Trl E01-F01
Monmouth Ct A11

Montclair Dr	F05
Monte Blaine Ln	F03, F04
Moorland Dr	C04
Morning Glory Dr	B06-B07
Morning Glory Way	B07
Morningstar Trl	J04-J06
Moroney Dr	A10-B10
Mossbrook Dr	H05
Mountain Pine Ln	C07
Mt Vernon Dr	J05-K05
Mum Dr	C07
Municipal Dr	E03-E04
Murphy Rd	A11-C11
Murray Ln	I01

N

Nantucket Cir	F02-F03
Nantucket Dr	D02-F02
Napier Dr	K04, K05
Naples Dr	D01
Navaho Trl	F01
New Castle Ct	A11
New Castle Dr	A11
Newberry Dr	G02, H02-H03a
Newhaven Dr	B08
Newton St	A05
Nicole Dr	B09
Normandy Dr	E06
North Cliffe	D06-E06
North Gate Dr	C04
North Park Dr	K05
North Spring Dr	B07-C07
North Star Rd	A09-C09
Northhill Dr	H02-H03a
Northlake Dr	G01-G02
Northridge Dr	C09
Northside Blvd	B02
Northview Dr	C04
Norwich Dr	B11
Norwood Cir	A11
Nottingham Dr	I02-I03c

O

Oak St	J04
Oak Brook Dr	F06-G06
Oakcrest Dr	E03-E04
Oakleaf Ln	A08
Oakmont Dr	K05

Oakmont Pl	K05
Oakway Ct	J04
Oakwood Ct	D06
Oakwood Dr	D06-E06
Ocean Dr	H04, I04-I05
Odessa Dr	F02
Old Campbell Rd	E02-E03
Olympic	K04
Omni Dr	F04
Opal Ln	G02-G03
Orchard Ridge Ln	B03
Orchid Dr	C07
Osage Dr	F01
Ottawa Cir	F01
Ottawa Dr	F01
Overcreek Dr	C04-D04
Overlake Dr	I01
Owens Blvd	B06-E06
Oxford Dr	H01

P

Pacific Cir	H04, I04
Pacific Dr	H04-H05, I04-I05
Palace Dr	A10-A11
Palisades Blvd	D04
Palisades Creek Dr	C04
Palm Cir	I04
Palmer Pl	I02
Palomar Ln	J05
Park Ln	J04
Park Pl	J04
Park Bend Dr	K03-K04
Park Garden Pl	B07
Park Meadow Ln	E06
Park Vista Rd	A10-B10
Parkhaven Dr	I01
Parkhurst Cir	B08
Parkhurst Ln	B08
Parkside Dr	D04-E04
Parkview Cir	G02
Parkview Ln	G02-G03
Pauline Dr	I04
Pawnee Dr	F01
Pebble Beach Ct	C06
Pebblebrook Cir	D04-E04
Peck Pl	B11
Peloton Dr	B05
Pepperridge Dr	C11

Performance Ct	C05, D05
Performance Dr	C05-D05
Periwinkle Ct	D01
Phillips St	I03c-I03d
Pickwick Ln	C06
Piedmont Ln	D01
Pin Oak Ln	A08
Pine Valley	K04
Pinecrest Dr	F01-F02
Pinehurst Dr	F02
Pinery Ct	B03
Pinery Ln	B03
Pinon Canyon Ln	C09
Pipeline Dr	A05
Piper Ct	G06
Pittman St	J03, J04
Pittsburg Landing	C02
Plano Rd	A05-K05
Plaza Blvd	C05-D05
Plaza Ln	J01
Plaza Way	J01
Pleasant Valley Ln	B04
Plymouth Rock Dr	H06
Poinsettia Dr	C07
Point North Pkwy	B02
Polk St	I03a-I04
Pond View Dr	B08-B09
Ponderosa Dr	H06-I06
Poppy Ln	J06
Portsmouth Dr	E06
Post Oak Dr	L04
Potomac Dr	K05-K06
Prairie Creek Dr	B04-E04
Prairie Dog Run	E03
Pres George Bush Hwy	A01-C08
Presidential Dr	F05-H05
Prestonwood Dr	J02
Prestwick Ln	E01-E02
Primrose Dr	B06-B07
Prince Albert Ct	J03
Princeton Dr	H05
Profit Dr	D05
Prospect Dr	F05
Protea St	K03
Provincetown Ln	C03
Provincial Ln	E03, F02-F03
Pueblo Dr	F01
Purdue Cir	F06

Q

Quail Ln	E03
Quality Way	F04-F05
Queen Victoria Ct	K03

R

Raford Hill Ln	I04
Rainbow Dr	J04-J06
Rams Ct	J06
Ranchview Dr	C11
Ravendale Dr	C10
Rayeed Ave	J03
Rayflex Dr	G03
Red Barn Dr	A09-A10
Red Moon Way	A05
Red Oak Ln	C06-C07
Redcliff Ct	C09
Redwood Dr	F01-F02
Reflection Pointe	D01
Regal	I01
Regal Ct	I01
Regency	I01-J01
Regency Ct	J01
Renner Pkwy	A02, B02-B09
Renner Rd	B04
Research Dr	C08
Reston Dr	F06
Richardson Dr	E03-G03
Richforest Dr	F06
Richland Dr	K06
Richland Oaks Dr	L03
Richland Park Dr	K03-L03
Ridge Creek Dr	D06-E06
Ridge Crest Dr	D03-E03
Ridgebriar Dr	B04-C04
Ridgebriar Pl	C04
Ridgedale Dr	H02, H03c
Ridgehaven Pl	D03, D04
Ridgemoor Ln	B05
Ridgeview Cir	C04
Ridgeview Dr	C04
Ridgeway Cir	J01
Ridgeway Dr	J01
Ridgewood Dr	C04
Riven Dell	J04-K04
River Oaks Ln	L03
Robert Dr	B09-C09

Robin Way	E03
Rockingham Ln	F02-F03, G02
Rohan Dr	J04-K04
Rollingwood Dr	J06-K06
Rorary Dr	H03d-H04
Rosehill Ct	J03-K03
Round Rock Cir	D04
Routh Creek Pkwy	A05-C05
Routh East Dr	A05
Routh West Dr	A05
Roxton Ct	E06
Royal Crest Dr	H03d-H04
Rusk Dr	J05
Rustic Cir	H03a
Rutford Ave	B02-D02
Rutgers Dr	G06
Ryan Ln	B09

S

Sage Valley Dr	D03-E03
Sagebrush Trl	E03
Saihaan Dr	C09
St Andrews Dr	B06-C06
St Cloud Ln	B03
St Croix	A10
St George	K04
St Johns Dr	I06-K06
St Lukes Dr	G01-H01
St Paul Ct	J02
St Paul Dr	J02
Sakeena Ln	J03
Salem Ct	E03-F03
Salem Dr	E03-F03
Sallie Cir	I04
Samia Ln	J03
Sandalwood Ave	E01-E02
Sanderosa Ln	A09
Sandhill Dr	E03
Sandy Trl	E03
Sara Ln	G06
Savoy Ln	D01
Scarlet Oak Dr	H06-I06
Scottsboro Ln	B05
Scottsdale Dr	I02-I03c
Security Row	F04-G04
Seminole Dr	F01
Senior Way	E01
Serenade Ln	I04-I06, J05

Serene Ln	J03f
Shadow Bend Dr	H05
Shady Cv	D03
Shady Brook Dr	B03-B04
Shady Brook Pl	B03, B04
Shady Creek Dr	C02-D02, D03
Shady Hill Dr	B04
Shady Vista	D01
Shadyglen Cir	I05
Shadywood Ln	H02, I01-I02
Shadywood Pl	H01-H02
Shamrock Pl	H06
Shannon Ct	D05
Shannon Ln	D05
Sharp Ln	B09
Sharp Trl	B09
Sheffield Dr	K03-K04
Shenandoah Pl	H01
Sherbrook Dr	E02
Sherman St	I03a-I03c, J02-J03, K02
Sherrill Park Ct	C06
Sherrill Park Dr	C06
Sherwood Dr	I02-I03a
Shiloh Rd	A08-C08
Shire Blvd	A06
Shirley Ct	I04
Sierra Pl	H01
Silver Holly Ln	C06-C07
Silver Springs Ln	B07-C07
Silverstone Dr	F02
Silverthorne St	C09
Sky Ridge Creek	D06-E06
Skyview Dr	D03
Snow Mass Ct	C09-C10
Snowden Dr	E02
Somerset Pl	F05-F06
Sommerville Dr	E03
Sonoma Creek Ln	I04
South Gate Dr	D04
Southampton Dr	C11
Southpointe Dr	C09-C10
Southwestern Dr	H05
Sowerby Dr	B11
Sparrow Ln	B05
Spectrum Blvd	A08-B08
Spring Creek Dr	I06-J06
Spring Lake Dr	B07-C07
Spring Meadow Ln	E06

Spring Valley Ct	J05
Spring Valley Plz	J01
Spring Valley Rd	J01-J06
Springbranch Dr	A08
Springhill Ln	
Springpark Way	C06-D06
Springtree Cir	E05-E06
Springwood Ln	D06
Spruce Dr	H01
Stacey Ct	G06
Stagecoach Dr	I01
Star Crest Ln	D06-E06
Stardust Ln	G02-G03
Starshadow Dr	F05-F06, G05-G06
State St	A05
Sterling Dr	H04
Stewart Dr	B01-B02
Stillmeadow Dr	L03-L04
Stone Canyon Ct	C04
Stoneboro Ln	B05
Stonebridge Dr	D04
Stonebrook Dr	B09
Stonecrest Dr	J05-J06
Stoneham Pl	E05-E06
Stonehenge Dr	B11-C11
Stoneleigh Cir	C03
Stratford Dr	E01
Street R	A06
Sugarbush Ln	K03
Summerfield Dr	B09-C09
Summertree Ct	E05-E06
Summerwood Ln	F05-G05
Summit Dr	J03-J04
Sun Valley Dr	C09
Sundial Dr	J05
Sunningdale	J04-K04
Sunny Meadow Dr	E06
Sunrise Trl	J06
Sunset Ln	D01
Surf Cir	H04
Sutton Pl	D03
Sweetbriar Dr	C11
Sweetwater Dr	B09
Synergy Park Blvd	A02, B01-B02
Syracuse Dr	H06-I06
Syracuse Pl	H06-I06

T

Tl Blvd	J02-K02
Tabernash Ln	C09
Tall Oaks Ln	L03
Talon St	A08
Tam O'Shanter Ln	B03
Tanner Ln	A09
Taos Ct	B09-B10
Tarpley St	C07
Tatum St	D01
Taylor Ln	A09-B09
Teakwood Dr	G01-G02
Teakwood Pl	G02
Tearose Dr	B09
Telecom Pkwy	A08-C08
Telluride Ln	C10
Terrace Dr	H03d-H04
Terryland Dr	F02
Texas St	H03d, I03b, I03c-I03d
Thompson Cir	G02-H02
Thompson Dr	G02-H02
Thorne Hill Ct	B09
Tiffany Trl	K03-K04
Timberlake Cir	F02
Timberview Ln	B02
Timberway Dr	D06
Tina Ln	B07-C07
Token Dr	A08-B08
Topridge Dr	A05
Towne house Ln	I04-J04
Trail Lake Dr	I04
Trailridge Dr	I06-J06
Trailwood Dr	A08
Tree Trunk Trl	A08
Trellis Pl	I06
Troon Cir	K04
Tulane Dr	H06
Tulip Dr	C07
Twilight Cir	G03
Twilight Trl	G02-G03
Two Creeks Plz	C03
Tyler St	H03c, I03b-I04

U

University Dr	I06
University Pkwy	D02-E02

V

Valcourt Dr	E05-F05
Valley Cove Dr	B04
Valley Creek Pl	C04
Valley Forge	C02, D03
Valley Glen Dr	B03-B04
Valley Glen Pl	B04
Valley Ridge Dr	B04
Valleybrook Dr	B09
Vassar Dr	G06
Vernet St	F02-F03
Versailles Dr	F05
Vicki Dr	I03b- I03d
Vicksburg Ln	D02
Victoria Ln	D06
Village Green	J06
Village North Dr	I06
Villanova Dr	I06
Vinecrest Ln	E02
Violet Pl	E01
Vista Cliff Dr	C04
Vista Cliff Pl	C04

W

Wagon Wheel Dr	A09
Wake Ct	I04
Wake Dr	H04, I04- I05
Wake Forest Dr	H06
Walker Dr	B09
Walnut St	L03-L04
Walnut Creek Pl	C02
Waltham Dr	A11-B11
Walton St	H03d, I03b
Wareham Cir	B06
Warfield Way	G01-G02
Warm Springs Ln	B07-C07
Warren Way	F01-F02
Warwick Ln	A11
Wateka Way	F01-F02
Waterfall Way	J01
Waterford Ln	B06
Waterview Cir	E01-E02
Waterview Dr	E01-J01
Waterview Pkwy	A02-B02, B01-E01
Waterview Pl	F01
Waterwood Dr	D05
Waverly Ct	B06

Wayside Way	F01, F02
Weanne Dr	C06
Weatherred Dr	H02-J02
Wedgewood Way	G01-G02
Weeping Willow	C07
Wellington Dr	A11
Wembley Ct	B06-C06
Wendover Ct	B06
Wendy Way	G06
Wentworth Dr	L03-L04
Wessex Cir	B06
West Dutch Dr	D02
West Falls Ct	D01
West Shore Dr	E02-H02
West Shore Pl	H02
Westbury Ln	B06
Westgate Ln	B06
Westminster Dr	F06-H06
Weston Way	J01
Westover Dr	F02
Westwood Dr	H02-H03c
Wheaton Dr	F06
Whispering Oaks Ln	L03
White Cliff Ln	D03
White Oak Dr	A08-B08
Whitehall Dr	J04-K04
Whitemarsh Cir	B03
Whitney Dr	B06
Wilderness Cir	C02, D02
Wilderness Trl	C02-C03, D02-D03
Wildflower Ct	F05-G05
Wildwood Ln	I01
Williams Way	E02
Willingham Dr	J03-J04
Willow Brook Dr	A08-B08
Willow Creek Pl	C02
Willow Crest Dr	G05, G06
Wilmington Ct	B11
Wilshire Way	A05
Winchester Dr	G02, H02-H03a
Winding Brook Ln	L03
Windsong Trl	J04, J05, J06
Windsor Dr	D06
Winter Park Dr	C09, C10
Wista Vista Dr	I03d
Wisteria Way	E02, F01-F02, G01-G02
Wolcott Pl	B11
Woodall Dr	G04

Woodbury Pl	B06
Woodcreek Dr	D05, D06
Woodcrest Dr	B04
Wooded Canyon Ct	C04
Woodglen Dr	D05
Woodhaven Pl	J04
Woodhill Cir	H05-H06
Woodland Way	F02-G02
Woodoak Dr	D05-D06
Woodpile Trl	A08
Woodway Ln	J04-K04
Woodwick	J02-K02
Worcester Way	E02-E03
Wren Ln	B06-C06
Wyndcliff Dr	C06
Wyndham Ln	A06-C06
Wyndmere Dr	B06

X

Xavier Pl	B11
-----------	-----

Y

Yale Blvd	E06-K06
Yale Cir	H06
Yale Pl	E06
Yaseen Dr	C09
Yorkshire Ct	D05
Yorkshire Dr	D05-D06
Yvonne Pl	F06

Subdivisions Listing by Alphabet

190 CORPORATE CENTER C07, C08

A

A L EISENMAN	G05
A-LIBERTY	J02
ABRAMS SQUARE I	L03
ALABAMA	F03, G03
ALEX MELIOS	G04
ALL METALS	H04
ALLRED-1	E02, E03
ALLRED-2	E02, E03
ALLRED-3	E02, E03
ALPHA VILLAGE	I05
AMERICAN SATELLITE	A10, B10
APOLLO JUNIOR HIGH SCHOOL	H06, I06
APPLE TREE INN	F02, F03
ARAPAHO BOWSER ADDITION	G04
ARAPAHO BUSINESS PARK	G05, H05
ARAPAHO EAST RETAIL	E05
ARAPAHO EAST-1	F06, G06
ARAPAHO EAST-2	F06, G06
ARAPAHO EAST-3	G06
ARAPAHO EAST-4.1	E06, F06
ARAPAHO EAST-4.2	E06, F06
ARAPAHO EAST-5.1	F06
ARAPAHO EAST-5.2	F06, G06
ARAPAHO EAST-5.3	E06, F06
ARAPAHO EAST-6	F06, G06
ARAPAHO EAST-7	E05, E06, F05, F06
ARAPAHO EAST-8	F05, F06
ARAPAHO EAST-9	E06, F06
ARAPAHO OFFICE PARK	F02, G02
ARAPAHO PLACE	G05, G06
ARAPAHO PROFESSIONAL CENTER	G02
ARAPAHO-VENTURE	G05
ARLEDGE	G03
ARNOLD	I03
ASCOT PLACE	K03
ASHLYN CREEK ESTATES	G06, H06
ASIA SQUARE	I03
ATRIA	E03, F03
ATRIUM AT NORTH CREEK	B04
AZALEA PARK	I03, I04

B

BARLOW PLACE	H03
BELLE GROVE OFFICE PARK	G03
BELT LINE PLACE	H03
BELT LINE/GLENVILLE	I05
BELT LINE/INGE ADDITION	H03
BELT LINE/JUPITER	I06
BERKNER HIGH SCHOOL	J06, K06
BLOCK, THE	G06
BLUE CROSS BLUE SHIELD	J02
BOWSER BUSINESS PARK	H04
BOWSER COMMERCIAL PARK	H04
BRAND PARK	B10, B11
BRECKINRIDGE COMMONS	A09
BRECKINRIDGE CORNERS	A09
BRECKINRIDGE FARMS	C11
BRECKINRIDGE PARK ESTATES-1	C11
BRECKINRIDGE PARK ESTATES-2	C11
BRECKINRIDGE PLAZA	A09
BRECKINRIDGE POINTE	A09, B09
BRIARWOOD ESTATES	G01
BRIARWOOD NORTH	G01
BRIDGEWATER CROSSING PHASE ONE	A09, B09
BRIDGEWATER CROSSING PHASE TWO A	A09, B09
BRIDGEWATER CROSSING PHASE TWO B	A09, B09
BUCKINGHAM ADDITION	J04
BUCKINGHAM ESTATES	J03, J04, K03, K04
BUCKINGHAM PLACE SHOPPING CENTER	K05
BUCKINGHAM SQUARE SHOPPING CENTER	K05
BUCKNER-PITTMAN INDUSTRIAL AREA	H04
BUSCHMANN-MCHARGUE	G02
BUSH CENTRAL STATION	A05, B05
BUSH CENTRAL STATION WEST	A05

C

CALVARY PENTECOSTAL ADDITION	G02
CAMPBELL CREEK ADDITION	D05, E05
CAMPBELL CREEK PLACE	E05
CAMPBELL GLEN	E06
CAMPBELL HEIGHTS	E06
CAMPBELL ROAD SHOPPING CENTER-1	E02
CAMPBELL ROAD SHOPPING CENTER-2	E03
CAMPBELL VILLAGE	E04
CAMPBELL WAY-1	E04
CAMPBELL WAY-2	D04, E04
CAMPBELL WAY-3	E04
CANTERA	A10

CANTERBURY COURT	B07
CANYON CREEK	D02, D03
CANYON CREEK BANK	E04
CANYON CREEK BAPTIST CHURCH	B03
CANYON CREEK COUNTRY CLUB	B02, B03, C03, D03
CANYON CREEK COUNTRY CLUB-1	D03
CANYON CREEK COUNTRY CLUB-2	C03, D03
CANYON CREEK COUNTRY CLUB-3	C03, D03
CANYON CREEK COUNTRY CLUB-4	D03
CANYON CREEK COUNTRY CLUB-5.1	C03, D03
CANYON CREEK COUNTRY CLUB-5.2	C02, C03
CANYON CREEK COUNTRY CLUB-6	E03, D03
CANYON CREEK COUNTRY CLUB-7	E03
CANYON CREEK COUNTRY CLUB-8	B02, B03, C02, C03
CANYON CREEK COUNTRY CLUB-9.1	B03, C03
CANYON CREEK COUNTRY CLUB-9.2	B03
CANYON CREEK COUNTRY CLUB-9.3	B03, C03
CANYON CREEK COUNTRY CLUB-10	B03
CANYON CREEK COUNTRY CLUB-11	B03
CANYON CREEK COUNTRY CLUB-12	C03, C04
CANYON CREEK COUNTRY CLUB-14	B03, B04, C03, C04
CANYON CREEK COUNTRY CLUB-15	B03, B04, C03, C04
CANYON CREEK COUNTRY CLUB-16	B03, B04, C04
CANYON CREEK COUNTRY CLUB-17	C04
CANYON CREEK COUNTRY CLUB-18	B04, C04
CANYON CREEK COUNTRY CLUB-19	B04
CANYON CREEK COUNTRY CLUB-20	B03, B04
CANYON CREEK COUNTRY CLUB-21	B02, B03, C03
CANYON CREEK PRESBYTERIAN CHURCH	A08, A09
CANYON CREEK PROFESSIONAL PLAZA	B04
CANYON CREEK RIDGE	C03
CANYON CREEK-1	D03, E03
CANYON CREEK-2	D02, D03, E02
CANYON CREEK-3	D02, D03
CANYON CREEK-4	D02, D03, E02, E03
CANYON CREEK-5	D02, D03
CANYON CREEK-6	D02
CANYON CREEK-7.1	D02
CANYON CREEK-7.2	D02
CANYON PARK ESTATES-1	C03, C04, D03, D04
CANYON PARK ESTATES-2	C03, C04, D04
CANYON PARK ESTATES-3	C04
CARRIAGE SQUARE	D05, D06, E05, E06
CARRIAGE SQUARE COMMERCIAL PARK	E05
CARRINGTON ESTATES-1	A11
CARRINGTON ESTATES-2	A11
CARRINGTON ESTATES-3	A10, A11
CEN COR NO. 4	F05

CENTENNIAL BUCKINGHAM	J04, K04
CENTENNIAL GREEN	J03
CENTRAL OFFICE CENTER	G03
CENTRAL PARK-1	E04, E05, F04, F05
CENTRAL PARK-2	E05
CENTRAL TERRACE	H03
CENTRAL VOLKSWAGEN	I03c
CENTRE COURT PLACE	I02, J02
CENTRE SQUARE APARTMENTS	J02
CENTRE SQUARE III	J02
CHILDREN'S WORLD	G05
CHINA PLAZA	I03
CHRISTIAN MEDICAL SOCIETY	F04
CHRISTON	E03
CHURCH IN RICHARDSON, THE	F06
CITI-BANK	H03, I03
CITYLINE TOWNHOME ADDITION	A05, B05
CLEAR SPRINGS PLACE	B07, C07
COCO'S-RICHARDSON ADDITION	J02
COLLEGE PARK EAST	I05, J05
COLLEGE PARK ESTATES	H05
COLLEGE PARK NORTH	I04, I05, J04, J05
COLLEGE PARK PROFESSIONAL BUILDING VENTURE	K05
COLLEGE PARK-1	J04, J05, K04, K05
COLLEGE PARK-2	K04, K05
COLLEGE PARK-3	J04, K04
COLLINS ATRIUM	E03, E04
COLLINS BUSINESS PARK	E05, F05
COLLINS CROSSING	F04
COLLINS PLAZA	E03, E04
COLLINS TECHNOLOGY PARK	F04, F05, G04, G05
COLONADE AT BUCKINGHAM, THE	K04
COMFORT PLAZA ESTATES	C05
COMMUNITY BIBLE CHAPEL	I03
COMPUCON	B04
CONGER STUDIO	H03
CONGREGATION BETH TORAH	B03, C03
CORPORATE SQUARE	F04, F05, G04, G05
COTTONWOOD CREEK ACRES	I02
COTTONWOOD CREEK ESTATES-1	D02, E02
COTTONWOOD CREEK ESTATES-2	C02, C03, D02, D03
COTTONWOOD CREEK ESTATES-3	C02, C03
COTTONWOOD CREEK ESTATES-4	D02, E02
COTTONWOOD CREEK ESTATES-5	C02
COTTONWOOD CREEK ESTATES-6	D02, E02
COURTSIDE PLAZA	J02
CREATE CHURCH ADDITION	A04, A05
CREEK HOLLOW ESTATES-1A	B08

CREEK HOLLOW ESTATES-1B	B08
CREEK HOLLOW ESTATES-2	B08, B09, C09
CREEK HOLLOW ESTATES-3	C09
CREEK HOLLOW ESTATES-4	C09
CREEK HOLLOW ESTATES-5	C09
CREEK HOLLOW ESTATES-6	C09
CREEKDALE ESTATES-1	D03, D04, E03, E04
CREEKDALE ESTATES-2.1	D03
CREEKDALE ESTATES-2.2	D03, D04
CREEKDALE ESTATES-2.3	D03, D04
CREEKDALE ESTATES-2.4	D03
CREEKDALE ESTATES-3	E03, E04
CREEKDALE NORTH	D03, D04
CREEKMERE ADDITION	C07
CREEKWOOD ESTATES-1	H01, H02
CREEKWOOD ESTATES-2	G01, H01, H02
CROSSINGS AT GREENVILLE, THE	J03
CROSSROADS CENTRE	G06
CROWN, THE	B03, C03
CRYSTAL CREEK ADDITION	C09
CUSTER COURT	A03, A04
CUSTER OFFICE CENTER	G03
CUSTER SQUARE	G03
CUSTER TRAILS	G03, H03
CUSTER VILLAGE-1	G03
CUSTER VILLAGE-2	G03
CUSTER VILLAGE-4	G03
CUSTER-RENNER	A03, B03
CYRIX	B04, C04

D

D & L	I02
DAL-MAC BUSINESS PARK	J03
DALRICH SHOPPING CENTER	H01, I01
DART 190 STATION	A05
DATAFAX	I05
DAVID STULTS	I03
DAVIS	I03
DAWN	I03
DDA4 ADDITION	C08
DUCK CREEK OFFICE AND RETAIL ADDITION	G05

E

EAST VIEW	I05
EASTSIDE	E04
EASTSIDE PHASE II	E04, F04
EDMAR	K02
ELECTROSPACE SYSTEMS	F05

ENCLAVE OF BRECKINRIDGE	B09, C09
ESTATES OF BRECKINRIDGE CREEK	B09, C09
ESTATES OF CANYON CREEK	C04, D04
ESTATES OF PRAIRIE CREEK	E03
EXPLORER PIPELINE	A08
EXPRESSWAY PLAZA SHOPPING CENTER	H03

F

FALL CREEK PARK	D04
FIRST ASSEMBLY OF GOD CHURCH	G06
FIRST BANK AND TRUST COMPANY	J02
FIRST INSTALLMENT OF BUCKINGHAM SQUARE EAST	K05, K06
FIRST PRESBYTERIAN CHURCH	I04
FIRST UNITED METHODIST CHURCH	H03
FLEETWOOD SQUARE	D04, E04
FLEXTRONICS CAMPUS	A08
FLEXTRONICS RICHARDSON	A08
FLOYD TERRACE	G02, G03
FLOYD TERRACE ESTATES	G03
FOREIGN CAR	I03
FORUM AT CENTRAL	D04
FOUR C'S	G04, H04
FOXBORO-1	B05, B06, C05
FOXBORO-2	B05, B06, C05, C06
FOXBORO-4	B05
FUJITSU	B08, C08

G

GALATYN PARK	C05, D05
GALATYN PARK NORTH	A05, B05, A06, B06
GALATYN URBAN CENTER	C04, C05, D04, D05
GALLAGHERS	F04
GARVON ADDITION	I02
GATEWAY PLAZA	E04, F04
GIFFORD-HILL BATCH PLANT	G04
GLENVILLE BUSINESS PARK	B05, C05
GLENVILLE MANOR	H05
GLENVILLE PARK	J05
GRAND ESTATES OF BRECKINRIDGE	A10
GREENBRIDGE OF BUCKINGHAM	J04, K04
GREENER SQUARE	J03
GREENFIELDS-1	C09, C10
GREENMEADOW PARK	J06
GREENMEADOW-1	J06, K06
GREENMEADOW-2	K06
GREENVILLE CENTER	J03, K03
GREENWAY	C05, D04, D05, E04, E05
GREENWOOD HILLS-1	E02

GREENWOOD HILLS-2	E02, F02
GREENWOOD HILLS-3	E01, E02, F01, F02
GREENWOOD HILLS-4	F01, F02
GREENWOOD HILLS-5	E01, E02
GREENWOOD HILLS-6	E01, E02
GREENWOOD HILLS-7	E01
GREENWOOD HILLS-8	E01, E02
GROVE MANOR	I04

H

HABITAT APARTMENTS, THE	I04, I05
HAMPSHIRE LANE OFFICE PARK	G03
HAMPSHIRE OFFICE PARK	G03
HAMPSHIRE SHOPPING CENTER	G03
HAPPY TIME SCHOOL	G06
HAYNES	G06
HEATHER GLEN	F05
HEATHER RIDGE ESTATES	C09, C10
HEIGHTS PARK ADDITION	G02
HENDERSON TECH	G04
HENRY	G02
HERB'S	G03
HIDDEN CREEK ESTATES	H05, H06
HIGHLAND ESTATES-1	J03, J04
HIGHLAND ESTATES-2	J03, J04
HIGHLAND-1	I03, I04, J03, J04
HIGHLAND-2	I04, J03, J04
HIGHLAND-3	I04, J04
HIGHLAND-4	J04
HILLS OF BRECKINRIDGE, THE	C10, C11
HOHNER	H04
HOLIDAY INN	F04
HOMES OF PRAIRIE CREEK, THE	A04
HOMES OF PRAIRIE SPRINGS, THE	A04, B04
HOOTEN PLACE	H03
HOUSELEY BROTHERS	F04
HOWARDS	I03
HUFFHINES PARK RECREATION CENTER	H05, H06
HUMAN ENGINEERING	I02, I03
HYATT CHEEK	F04

I

INGRAM TERRACE	A11
INTERURBAN INDUSTRIAL AREA-1	G03, G04
INTERURBAN INDUSTRIAL AREA-2	G03, H03
INTERURBAN INDUSTRIAL AREA-3	H03

J

J L WILLIAMS	E05
--------------	-----

J R'S PLACE	I03
J-M	G03
JACKSONS	I03, J03
JBK	J01
JEFFERSON AT CANYONWOOD	A03, B03
JEFFERSON ON MELROSE	E03, F03, F04
JESS HARBEN	J05
JIM LAKE	E05
JJ PEARCE ADDITION	E01, F01
JJ PEARCE-1	E01
JJ PEARCE-2	E01
JJ PEARCE-3	E01
JOE TAYLOR	G03
JUSTICE ADDITION	H04

K

KALLAY ADDITION	K04
KAS BUSINESS PARK	E05, F05
KAUFMAN BROWNSTONE ADDITION	I03d
KIRSTEN ADDITION	G03, G04
K-MART PLAZA	E04
KNIGHTS BRIDGE ESTATES-1	A10, A11, B10, B11
KNIGHTS BRIDGE ESTATES-2	B10, B11
KNOLLS AT BRECKINRIDGE-1, THE	B09, B10, C09, C10
KNOLLS AT BRECKINRIDGE-2, THE	C10

L

LAKE PARK ESTATES	D01
LAKES AT BUCKINGHAM, THE	K04
LEAVES, THE	J01
LING EXPRESSWAY CENTER	I02, I03, J02, J03
LINGCO DRIVE	J03
LONE STAR	E05
LOOKOUT DRIVE ADDITION	C06
LOUIS WHITE APARTMENTS-1	J01, J02
LOUIS WHITE APARTMENTS-2	J01, J02

M

M E LEE	G04
M M PAULE	I02
MAC DEE INC	F05
MACKENZIE MEADOWS-1	A09, B09
MACKENZIE MEADOWS-2	A09, A10, B10
MACKENZIE MEADOWS-3	A09, A10, B09, B10
MAGGIORE	F03
MAIN CENTRAL ADDITION	H03d
MAIN POST OFFICE	G03, H03
MAJESTIC CAST ADDITION	J2
MARK TWAIN ADDITION	H05, I05

MARK TWAIN ELEMENTARY SCHOOL	I05
MARLBOROUGH SQUARE-1	J05, J06, K05, K06
MARLBOROUGH SQUARE-2	J05, J06
MARSHALL	J01
MCCUTCHIN SUBDIVISION	E03
MCDONALD'S HEIGHTS EAST	I05
MCDOW	I03
MCDUFF-1	I03
MCDUFF-2	I03
MCKAMY PARK ADDITION	J03
MCKAMY PARK TRIANGLE ADDITION	J03
MEADOW GLEN	F03, G03
MEADOW GLEN-1	F03, F04
MEADOW GLEN-2	F03, F04
MEADOWCREEK-1	I06
MEADOWCREEK-2	H06, I06
MEADOWCREEK-3	H06, I06
MEADOWCREEK-4	I06
MEADOWCREEK-5	I06
MEADOWCREEK-6	I06
METRO ZANE MAY	G04
MIDWAY COLLINS	E04
MILLWOOD CREEK	I06
MIMOSA PLACE ADDITION	E01
MORONEY FARMS-1	A09, A10
MORONEY FARMS-2	A09
MORONEY WEST	A09, B09
MSR ONE	H03c
MUFFLER ACRES	K05
MURPHY PLAZA ADDITION	A11

N

NARRAMORE	I03
NCA	E04, F04
NEW ORLEANS APARTMENTS	J01
NORTH CENTRAL	F03
NORTH CENTRAL EXPRESSWAY	F04, G04
NORTH RICH ACRES	F03, G03
NORTH RICHARDSON	G03, H03, I03
NORTH SIDE SUPPLY	F04
NORTH TEXAS LUMBER CO	I03
NORTHEAST BUCKINGHAM	J04, K04
NORTHERN HILLS-1	G03, G04, H03, H04
NORTHERN HILLS-2	G03, G04
NORTHLAKE ESTATES	G02
NORTH PARK SAVINGS	E04
NORTHRICH BAPTIST CHURCH	F03, G03
NORTHRICH VILLAGE-1	G03

NORTHRICH VILLAGE-2	G03
NORTHRICH WEST-1	F02, F03
NORTHRICH WEST-2	E02, E03, F02, F03
NORTHRICH WEST-3	F03, G03
NORTHRICH WEST-4	E02, E03
NORTHSIDE AT UTD	B02
NORTHWAY ACRES-1	E03, F03
NORTHWAY ACRES-2	F03
NORTHWAY ACRES-3	E03
NORTHWEST PLAZA JOINT VENTURE	E04
NORTHWOOD ESTATES	H01, I01
NORVELL'S PLACE	K03, L03

O

ONE NINETY BUSINESS PARK NO. 2	A06
ONE TELECOM CENTER	B05
ORIGINAL TOWN	H03d, I03a, I03b
ORTHOPEDIC FACILITY	E04

P

PAINTOR & TAYLOR	I03
PALISADES-RICHARDSON INDUSTRIAL WEST	D05, E05
PALISADES TOWN CENTRAL	C04
PAMEX	I02
PANCAKE CORRAL	J02
PARK NORTH-1	F02, G02
PARK NORTH-2	F02, F03
PARK TOWNE APARTMENTS	J02, K02
PARK VISTA	B10
PARKSIDE TOWNS	D01
PARKVIEW ESTATES-1	G02, G03, H02, H03
PARKVIEW ESTATES-2	G02, G03
PARKVIEW ESTATES-3.1	I01, I02
PARKVIEW ESTATES-3.2	H01, H02, I01, I02
PARKVIEW ESTATES-4	E02
PASQUINELLI'S MORNINGSTAR MEADOW	A09
PAVILLION-3	E01
PAVILLION-4	E01
PAVILLION EAST	E01
PEARCY-GULF	E04
PENTAD	B05
PILGRIM SELF SERVICE STORAGE	J03
PINERY, THE	B03, C03
PITTMAN & STULTS ADDITION	J03
PITTMAN ADDITION	I02
PLANO-ARAPAHO PLAZA	G05
PLATINUM ABRAMS ADDITION	K03
PRAIRIE CREEK ELEMENTARY SCHOOL SITE ADDITION	D04, E04

PRAIRIE CREEK ESTATES EAST-1	D04
PRAIRIE CREEK ESTATES EAST-2	D04, E04
PRAIRIE CREEK ESTATES-1	D04, E04
PRAIRIE CREEK ESTATES-2	D04
PRAIRIE CREEK MEADOWS	B04, C04
PRESTON II CHRYSLER DODGE	F03, F04, G03, G04
PRESTONWOOD CENTRAL-1	J02, K02
PRESTONWOOD CENTRAL-4	K02
PRESTONWOOD CENTRAL-5	J02
PRESTONWOOD CENTRAL-6	J02
PROMENADE-1	G01
PROMENADE-9	G01, H01
PROMENADE-10	H01
PROMENADE-11	H01
PROSPER CENTER	I03

R

R.B.C. NO. 1	H03
RADER ADDITION	G06
RADISSON HOTEL ADDITION	E04
RAWLEY	F04, G04
RAX	J01
REGION X	J03
REMINGTON CENTER	K06
RENNER APARTMENTS	B03
RENNER PLAZA	B05
RENNER ROAD CAR WASH	B03
RENNER/MURPHY	A11, B11
RESERVE, THE	B09
RESIDENCES AT CITYLINE	B05
RESIDENCES ON DUCK CREEK, THE	G05
RICHARDSON BUSINESS CENTER	G05, H05
RICHARDSON CENTER	I05, I06
RICHARDSON CORNER	J05
RICHARDSON CROSSING II	F03, F04
RICHARDSON EAST-1	H04, H05, I04
RICHARDSON EAST-2	I04, I05
RICHARDSON EAST-3	H04, H05, I04, I05
RICHARDSON EAST-4	H05, I05
RICHARDSON EAST-5	H05, I05
RICHARDSON HEIGHTS BAPTIST CHURCH	B04, B05
RICHARDSON HEIGHTS ESTATES NORTH-1	F01, G01
RICHARDSON HEIGHTS ESTATES NORTH-2	F01, G01
RICHARDSON HEIGHTS ESTATES NORTH-3	F01
RICHARDSON HEIGHTS ESTATES NORTH-4	F01
RICHARDSON HEIGHTS ESTATES NORTH-5	F01, G01
RICHARDSON HEIGHTS ESTATES NORTH-6	E01, F01
RICHARDSON HEIGHTS ESTATES-1	G02, H01, H02

RICHARDSON HEIGHTS ESTATES-2	G02
RICHARDSON HEIGHTS ESTATES-3	G02
RICHARDSON HEIGHTS ESTATES-4	G01, G02, H01, H02
RICHARDSON HEIGHTS ESTATES-7	F01
RICHARDSON HEIGHTS ESTATES-8	F01
RICHARDSON HEIGHTS VILLAGE	H03, I03
RICHARDSON HEIGHTS-1	H02, H03, I02, I03
RICHARDSON HEIGHTS-2	I02, I03
RICHARDSON HEIGHTS-3	H02, H03
RICHARDSON HEIGHTS-4	H03
RICHARDSON HEIGHTS-5	H02, I02, J02
RICHARDSON HEIGHTS-6.1	G02, H02
RICHARDSON HEIGHTS-6.2	G02
RICHARDSON HEIGHTS-7.1	H01, I01
RICHARDSON HEIGHTS-7.2	I01
RICHARDSON HEIGHTS-7.3	I01, J01
RICHARDSON HEIGHTS-7.4	I01, J01
RICHARDSON HEIGHTS-7.5	I01, I02, J01, J02
RICHARDSON HEIGHTS-8.1	H01
RICHARDSON HEIGHTS-8.2	H01
RICHARDSON HEIGHTS-9.1	G01, H01
RICHARDSON HEIGHTS-9.2	G01, H01
RICHARDSON HEIGHTS-10.1	H01
RICHARDSON HEIGHTS-10.2	H01
RICHARDSON HEIGHTS-10.3	H01
RICHARDSON HEIGHTS-11	I02, J01, J02
RICHARDSON HEIGHTS-12	F02, G02
RICHARDSON HEIGHTS-12.1	F01, F02, G01, G02
RICHARDSON HEIGHTS-12.2	F01
RICHARDSON HEIGHTS-14.1	F02, G02
RICHARDSON HEIGHTS-14.2	E02, F02
RICHARDSON HEIGHTS-14.3	E02, F02
RICHARDSON HEIGHTS-15.1	F01, G01
RICHARDSON HEIGHTS-16.1	F01, G01
RICHARDSON HEIGHTS-16.2	F01
RICHARDSON HEIGHTS-17.1	E02
RICHARDSON HEIGHTS-17.2	E02
RICHARDSON HIGH SCHOOL	H01
RICHARDSON INDEPENDENT SCHOOL DISTRICT	K03, L03
RICHARDSON INDUSTRIAL PARK EAST	G04, G05, H04, H05
RICHARDSON INDUSTRIAL PARK-1	G04, H04
RICHARDSON INDUSTRIAL PARK-2	G04
RICHARDSON JUNIOR HIGH SCHOOL ADDITION	I03, I04
RICHARDSON MEDICAL PARK	E03, E04
RICHARDSON PROFESSIONAL PROPERTIES	G02
RICHARDSON RACQUET CLUB ESTATES	F05, F06, G05, G06
RICHARDSON RESTAURANT PARK	J02
RICHARDSON RETIREMENT RESIDENCE ADDITION	G02

RICHARDSON SAW SHOP	H03
RICHARDSON SERVICE CENTER ADDITION	H05
RICHARDSON SQUARE	I05, I06, J05, J06
RICHARDSON SQUARE OFFICE PARK	J06
RICHARDSON TERRACE	H03, H04, I03
RICHARDSON TERRACE NORTH	H04
RICHARDSON TERRACE SHOPPING CENTER	H03
RICHARDSON TERRACE-2	H04
RICHARDSON TERRACE-3	H04, I04
RICHARDSON TRAILS	A06, B06
RICHARDSON WOODHAVEN SUBSTATION	J04
RICHLAND BUSINESS PARK	L03
RICHLAND ELEMENTARY	K03, K04
RICHLAND MANOR	K04, K05
RICHLAND MEADOWS-1	J04, K04
RICHLAND MEADOWS-2	K04
RICHLAND OAKS-1	L03
RICHLAND OAKS-2	L03
RICHLAND OAKS-3	L03
RICHLAND OAKS-4	L03
RICHLAND PARK EAST-1	L04
RICHLAND PARK EAST-2	K04, L04
RICHLAND PARK-1	K03, L03
RICHLAND PARK-2	K03, K04, L03, L04
RICHLAND PARK-3	L03, L04
RICHLAND VALLEY	J04, K04
RICHLAND VILLAGE SHOPPING CENTER	I05, J05
RISD ADMIN ADDITION	I03d
RIVERS	J03
RM	G03, H03
RMC ADDITION (HOSPITAL)	E03, E04
ROCKWELL	F04, G04
ROCKWELL SHILOH SITE	B08
ROSEHILL-1	J03, K03
ROSEHILL-2	J03, K03
ROUTH CREEK ADDITION	B05
ROUTH WOODS ADDITION	C05
ROYAL APARTMENTS	G03, H03
ROYAL ARMS I	B03, C03
RUSTAD	H03

S

S.C.I. ADDITION NO. 1	K03
SADDLEBROOK	B09, C09
SAFEWAY #8	I06
SAVOY LANDING	D01
SAVOY TRACE	D01
SHELL ELEMENTARY SCHOOL ADDITION	A10

SEWALL	I03
SEWANEE INDUSTRIAL DISTRICT-1	H05
SEWANEE INDUSTRIAL DISTRICT-2	H05
SEYMOUR	G02
SHADOW OAKS	I01
SHADYWOOD	I01, I02
SHADYWOOD PLACE	H01, H02
SHARP ESTATES	B09
SHARP'S FARM	B08, B09
SHERIDAN A THOMPSON	J02
SHERMAN PLAZA	I03
SHERMAN PLAZA BUSINESS PARK I	I02, I03, J02, J03
SHERMAN PLAZA BUSINESS PARK II	I03
SHERRILL PARK NORTH-3	B06, C05, C06
SHERRILL PARK NORTH-5	B06
SHERRILL PARK VILLAGE	E06
SHILOH BUSINESS PARK	B08, B09, C08, C09
SHILOH RENNER ADDITION	A08, B08
SHIRE, THE	A06
SHIRE PHASE 2, THE	A06
SKAGGS-ALBERTSONS-1	I05
SKAGGS-ALBERTSONS-2	I05
SKAGGS-ALBERTSONS-3	I05
SOCIETY OF PETROLEUM ENGINEERS	C04
SOMERSET MEDICAL	F05
SONTERRA AT BUCKINGHAM	K04
SOUTHLAND NORTH	F05
SOUTHLAND PLAZA	I05
SOUTHPOINTE	C09, C10
SOUTHRICH VILLAGE	J02
SOUTHWESTERN BELL	B08
SPANISH CHURCH ADDITION	I05
SPRING CREEK BUSINESS PARK	E05, F05
SPRING CREEK FARM	C05, C06
SPRING CREEK FARM SOUTH	C05, C06, D05, D06
SPRING HILL RETREAT	A08, A09
SPRING PARK MEADOWS-1	E06
SPRING PARK MEADOWS-2	E06
SPRING PARK PLACE	B07
SPRING RIDGE-1	J06
SPRING RIDGE-2	I06
SPRING RIDGE-3	J06
SPRING RIDGE-4	J06
SPRING RIDGE-5	I06, J06
SPRING RIDGE-6	I06, J06
SPRING RIDGE-6B	I06, J06
SPRING RIDGE-7	I06, J06
SPRING RIDGE-8	I06, J06

SPRING VALLEY BUSINESS PARK	J02, J03, K02, K03
SPRING VALLEY COIT	I01, J01
SPRING VALLEY GREEN	J03
SPRING VALLEY LAKES	J02
SPRING VALLEY PLAZA	J01
SPRING VALLEY PLAZA DUPLEX	J01
SPRING VALLEY PLAZA DUPLEX PH 2	J01
SPRING VALLEY VILLAGE	J02
SPRINGCREEK ADDITION	C05
SPRINGPARK NORTH-1	C06, C07
SPRINGPARK NORTH-2	C06, C07
SPRINGPARK NORTH-3	B06, B07, C06, C07
SPRINGPARK NORTH-4	B06, B07
SPRINGPARK NORTH-5	B07, C07
SPRINGPARK NORTH-6	C06, C07
SPRINGPARK NORTH-7	B07, C07
SPRINGPARK NORTH-8	C07
SPRINGPARK STABLES ESTATES	D06, E06
SPRINGPARK WEST-1	C06, D06
SPRINGPARK WEST-2	C06
SPRINGPARK WEST-3	B06, C06
SPRINGTREE	E05, E06
ST MARGARETS EPISCOPAL CHURCH	H03
ST. JOSEPH'S CATHOLIC CHURCH	J06
STEAK & ALE	J02
STERLING JEWELRY	E02
STINSON ELEMENTARY	C09
STONEWAY PRIVATE SCHOOL	I04
SWEET	E02, E03
SYNERGY PARK	A01, A02, B01, B02

T

TAYLOR-CENTRAL	H03
TECHNICAL INDUSTRIAL BUSINESS PARK	K02
TECHNOLOGY BUSINESS CAMPUS	A08, B08
TECHNOLOGY PARK	D01, E01
TELECOM BUSINESS CENTER	D05
TELECOM INDUSTRIAL PARK	A03, A04, B03, B04
TELECOM PARK	C08
TELECOM/190	B07, B08, C07, C08
TERRACE SUPREME CENTER	H03
TEXAS AUTOMOTIVE CENTER	I03
TEXAS MOVING AND STORAGE	G04
THOMAS ZINNA	G04
TOWN HOUSE APARTMENTS	J02
TOWN NORTH ESTATES	F03
TOWN NORTH PARK-1	J05, K05
TOWN NORTH PARK-2	J05, K05

TOWNES OF BUCKINGHAM	J04, K04
TOYOTA	F03, G03, G04
TRINITY FELLOWSHIP	J03, K03
TURNPIKE COMMONS	A06, A07, B06, B07
TURNPIKE COMMONS WEST	A02
TWIN CENTRAL OFFICE PARK	F04
TWIN RIVERS	I05
II CREEKS	B03, C03

U

UNIVERSITY BUSINESS CENTER	E04
UNIVERSITY CENTRE	E04, F04
UNIVERSITY ESTATES DUCK CREEK	H06
UNIVERSITY ESTATES NORTH-1	F06, G06
UNIVERSITY ESTATES NORTH-2	F06, G06
UNIVERSITY ESTATES NORTH-3	E06
UNIVERSITY ESTATES NORTH-4	D06, E06
UNIVERSITY ESTATES NORTH-5	D06, E06
UNIVERSITY ESTATES NORTH-6	D06, E06
UNIVERSITY ESTATES SOUTH-1	K05, K06
UNIVERSITY ESTATES SOUTH-3	I06, J06
UNIVERSITY ESTATES SOUTH-3A	J06
UNIVERSITY ESTATES WEST-1	G06
UNIVERSITY ESTATES WEST-2	G06, H06
UNIVERSITY ESTATES WEST-3	H06
UNIVERSITY ESTATES-1	I06
UNIVERSITY ESTATES-2	I06
UNIVERSITY ESTATES-3	H06, I06
UNIVERSITY ESTATES-3A	H06
UNIVERSITY ESTATES-4	H06
UNIVERSITY ESTATES-5	H06
UNIVERSITY ESTATES-6	G06, H06
UNIVERSITY ESTATES-7	G06
UNIVERSITY ESTATES-8	G06
UNIVERSITY ESTATES-10	H06
UNIVERSITY OF TEXAS AT DALLAS	B01-02, C01-02, D01-02
UNIVERSITY OFFICE PARK	E04, F04
UNIVERSITY PLACE TWO	E03, E04, F03, F04
UNIVERSITY VILLAGE SOUTH	K05
UNIVERSITY VILLAGE-1	I06
UNIVERSITY VILLAGE-2	I05, I06
UNIVERSITY VILLAGE-6	I05
UNIVERSITY WORLD	D01, E01
UT DALLAS SYNERGY PARK PHASE III	A02, B02

V

VENT-A-HOOD INDUSTRIAL AREA	F04, G04
VENTURE II	J02

VILLA ESTATES	I01
VILLAGE AT ABRAMS	K03
VILLAGE AT BUCKINGHAM, THE	K03, K04
VILLAGE NORTH	I06
VILLAGE SQUARE	H03, H04, I03, I04
VILLAGE TWO	E03
VILLAGES OF CLEAR SPRINGS	C07
VILLAS OF BUCKINGHAM	J03, J04, K03, K04
VILLAS OF NANTUCKET	E02, E03
VOLRELCO	I03

W

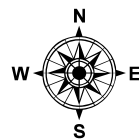

WALTON TERRACE	H04, I04
WALTON-1	I03
WALTON-2	I03, I04
WAREHOUSE & OFFICE COMPLEX	G03, G04
WATERFALL CROSSING	I01, J01
WATERFORD FALLS	I04
WATERFORD VILLAS	I04
WEITZMAN	G06
WELLINGTON AT ARAPAHO	F02, F03, G02, G03
WEST COAST ADDITION	D04
WEST SHORE ESTATES	H02
WESTWOOD SHOPPING CENTER	H01
WFL	E02, E03
WHATABURGER	J02
WHITE CHAPEL-1A	B06
WHITE CHAPEL-1B	B06
WHITE CHAPEL-2A	B06
WHITE CHAPEL-2B	B06, C06
WHITE CHAPEL-2C	B06
WILDWOOD	A08, B08
WILLIAMS & WAGNER	F04
WILLINGHAM ADDITION	H03
WILLOW CREST ESTATES	G05, G06, H05, H06
WOODCREEK	D05, D06
WOODHAVEN TOWNHOUSE	I04, J04
WOODHAVEN-1	J04
WOODHAVEN-2	I04, J04
WOODLAND WAY	G02
WOODS OF SPRINGCREEK-1	A08, B08
WOODS OF SPRINGCREEK-2	A08
WOODS OF SPRINGCREEK-3	A08
WOODS OF SPRINGCREEK-4	A08
WOODS OF SPRINGCREEK-5	A08
WOODSTONE	G06
WYNSOR COURT	A11
WYNSOR ESTATES-1	A11, B11

WYNSOR ESTATES-2	B11, C11
WYNSOR ESTATES-3	A11, B11
WYNSOR ESTATES-3B	B11
WYNSOR ESTATES-4	C11
WYNSOR ESTATES-5	B11, C11
WYNSOR ESTATES-5B	B11, C11
WYNSOR ESTATES-5C	B11, C11
WYNSOR PARK ELEM. SCHOOL ADDN.	B11

Y

YMCA	G03
YWCA	F05

This product is for informational purposes and may not have been prepared for or be suitable for legal, engineering, or surveying purposes. It does not represent an on-the-ground survey and represents only the approximate relative location of property boundaries.



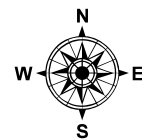
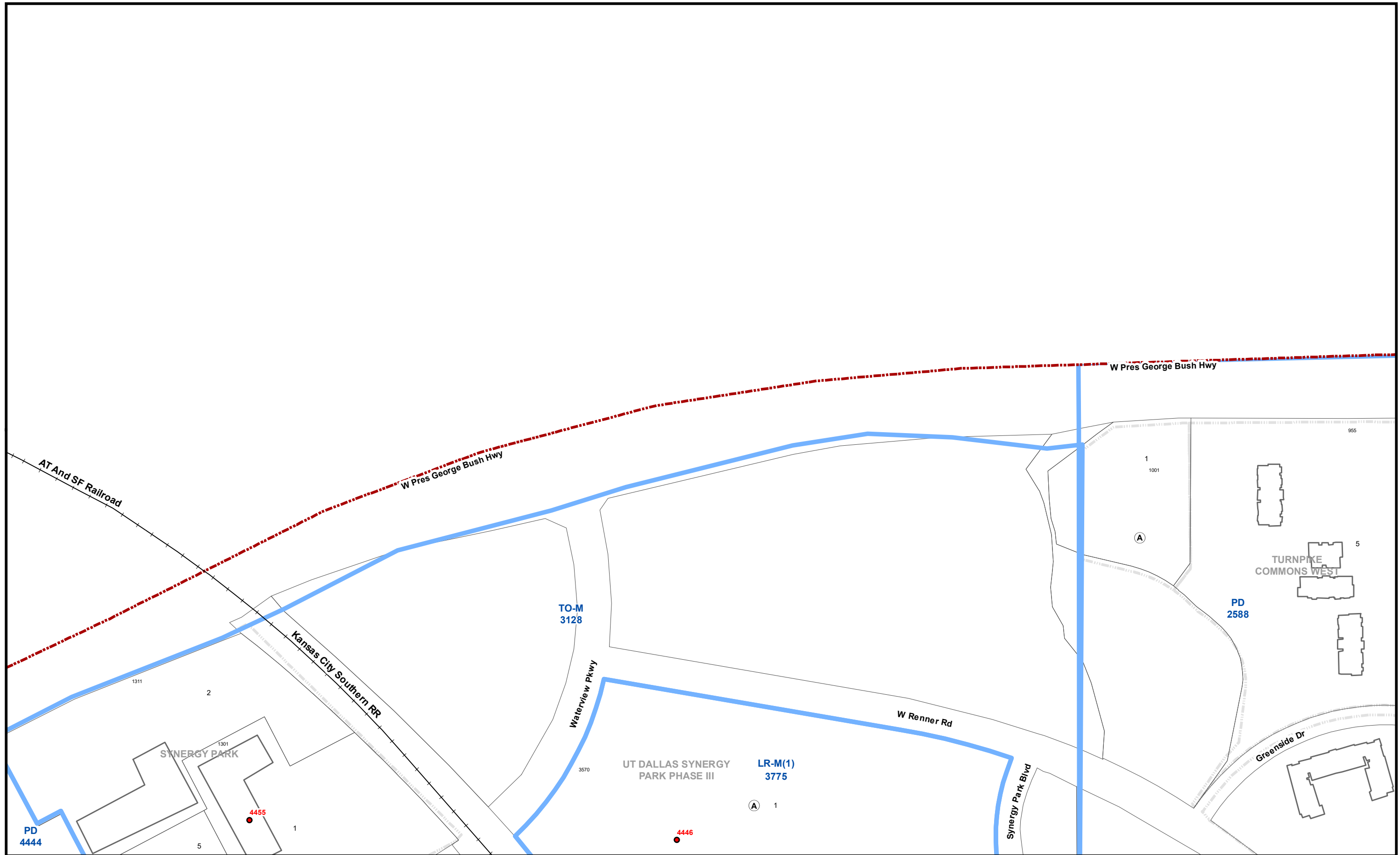
1 inch = 300 feet
Updated October 2023

City of Richardson, Texas Zoning Atlas

A01	A02	A03
B01	B02	B03

A01

This product is for informational purposes and may not have been prepared for or be suitable for legal, engineering, or surveying purposes. It does not represent an on-the-ground survey and represents only the approximate relative location of property boundaries.



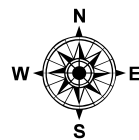
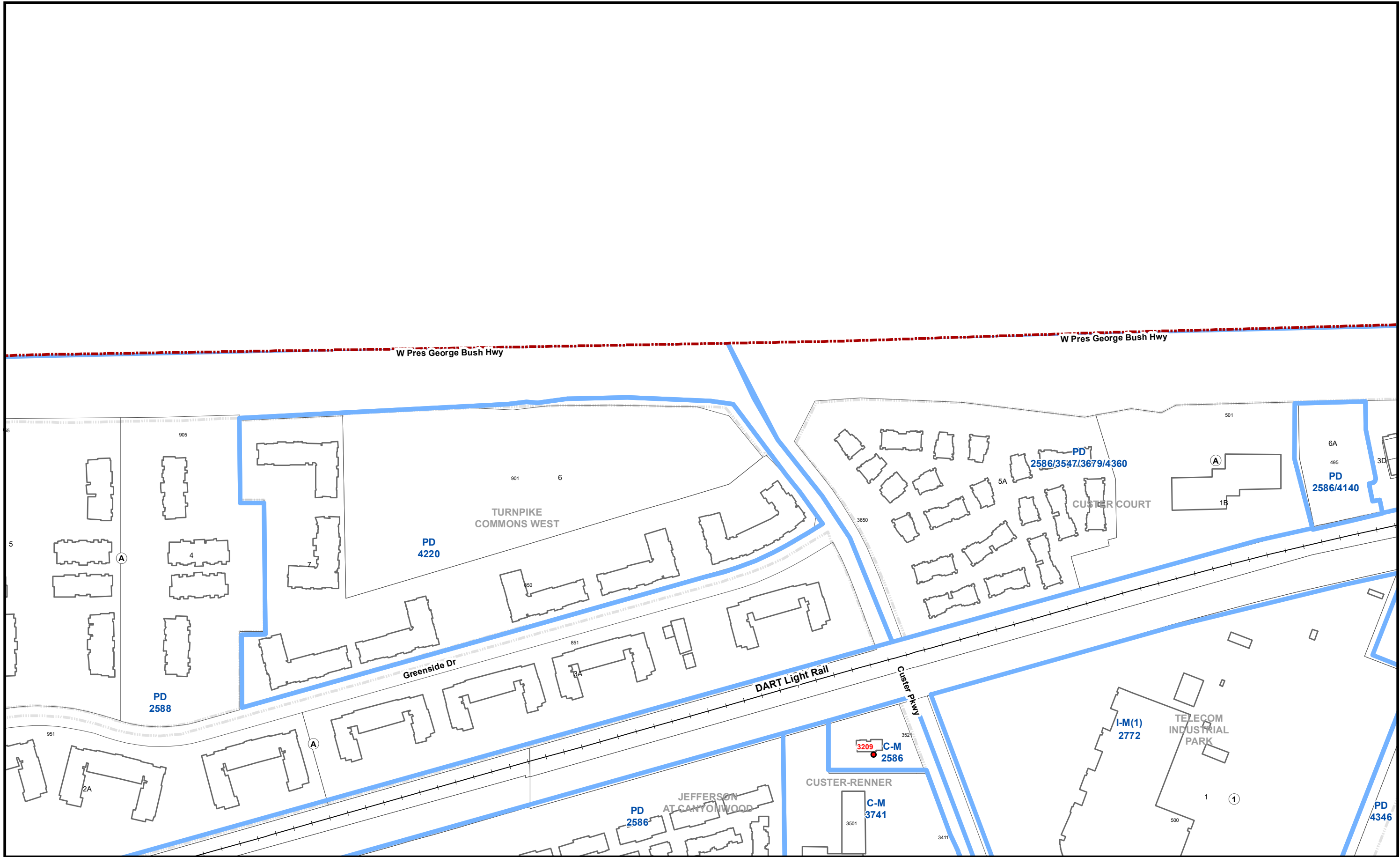
1 inch = 300 feet
Updated October 2023

City of Richardson, Texas Zoning Atlas

A01	A02	A03
B01	B02	B03

A02

This product is for informational purposes and may not have been prepared for or be suitable for legal, engineering, or surveying purposes. It does not represent an on-the-ground survey and represents only the approximate relative location of property boundaries.



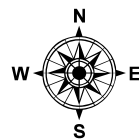
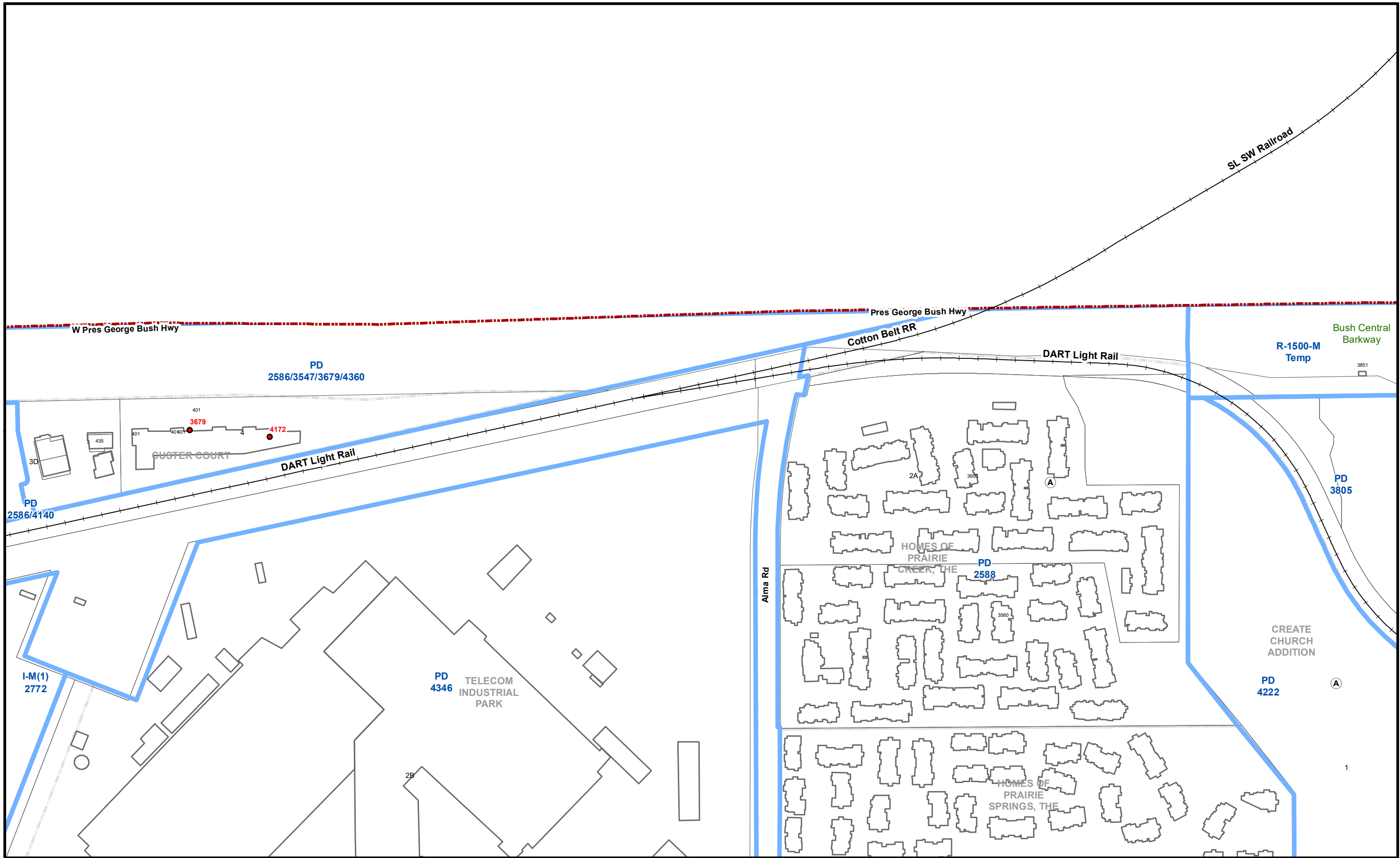
1 inch = 300 feet
Updated October 2023

City of Richardson, Texas Zoning Atlas

A02	A03	A04
B02	B03	B04

A03

This product is for informational purposes and may not have been prepared for or be suitable for legal, engineering, or surveying purposes. It does not represent an on-the-ground survey and represents only the approximate relative location of property boundaries.



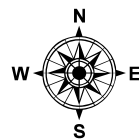
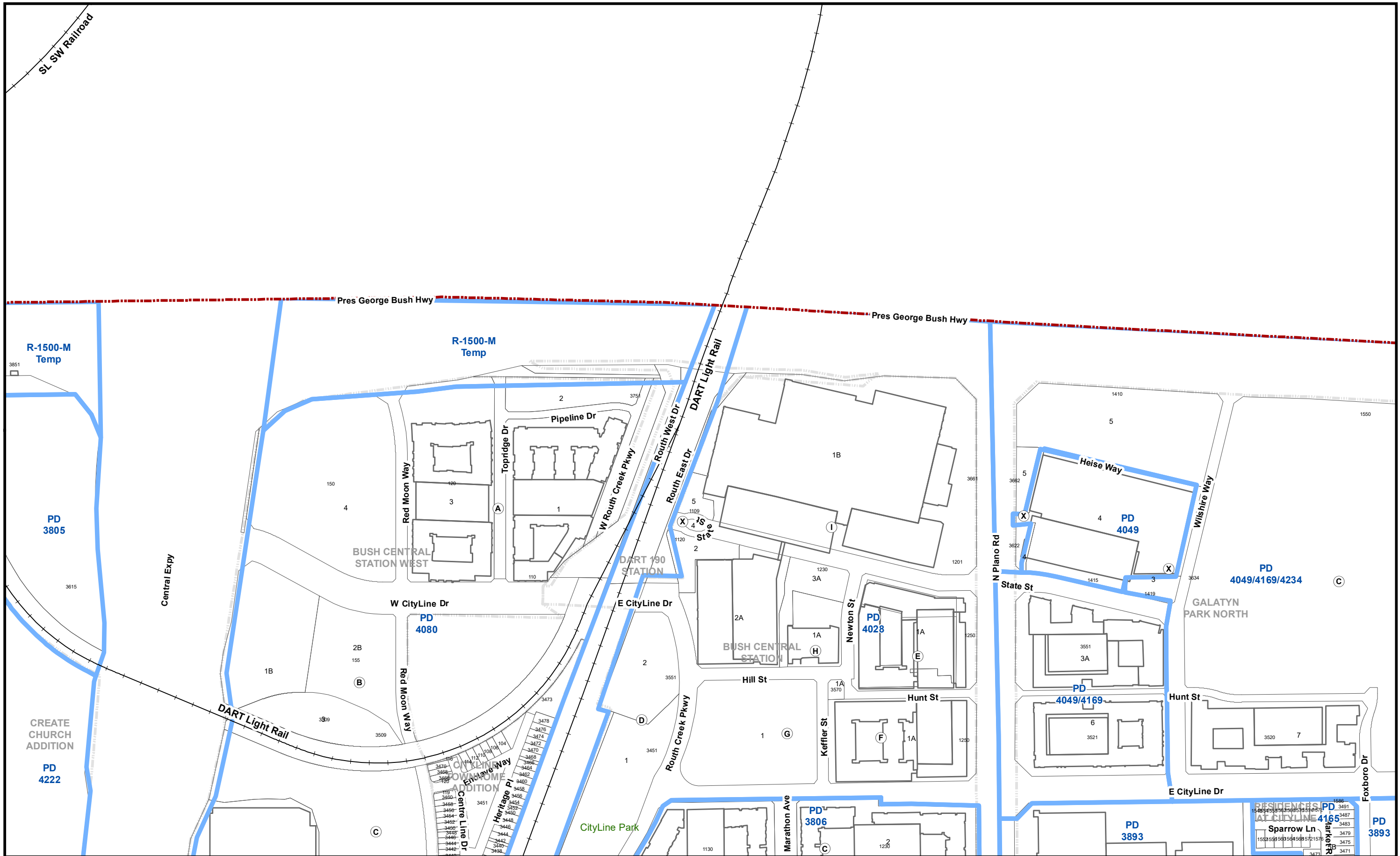
1 inch = 300 feet
Updated October 2023

City of Richardson, Texas Zoning Atlas

A03	A04	A05
B03	B04	B05

A04

This product is for informational purposes and may not have been prepared for or be suitable for legal, engineering, or surveying purposes. It does not represent an on-the-ground survey and represents only the approximate relative location of property boundaries.



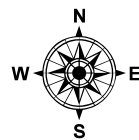
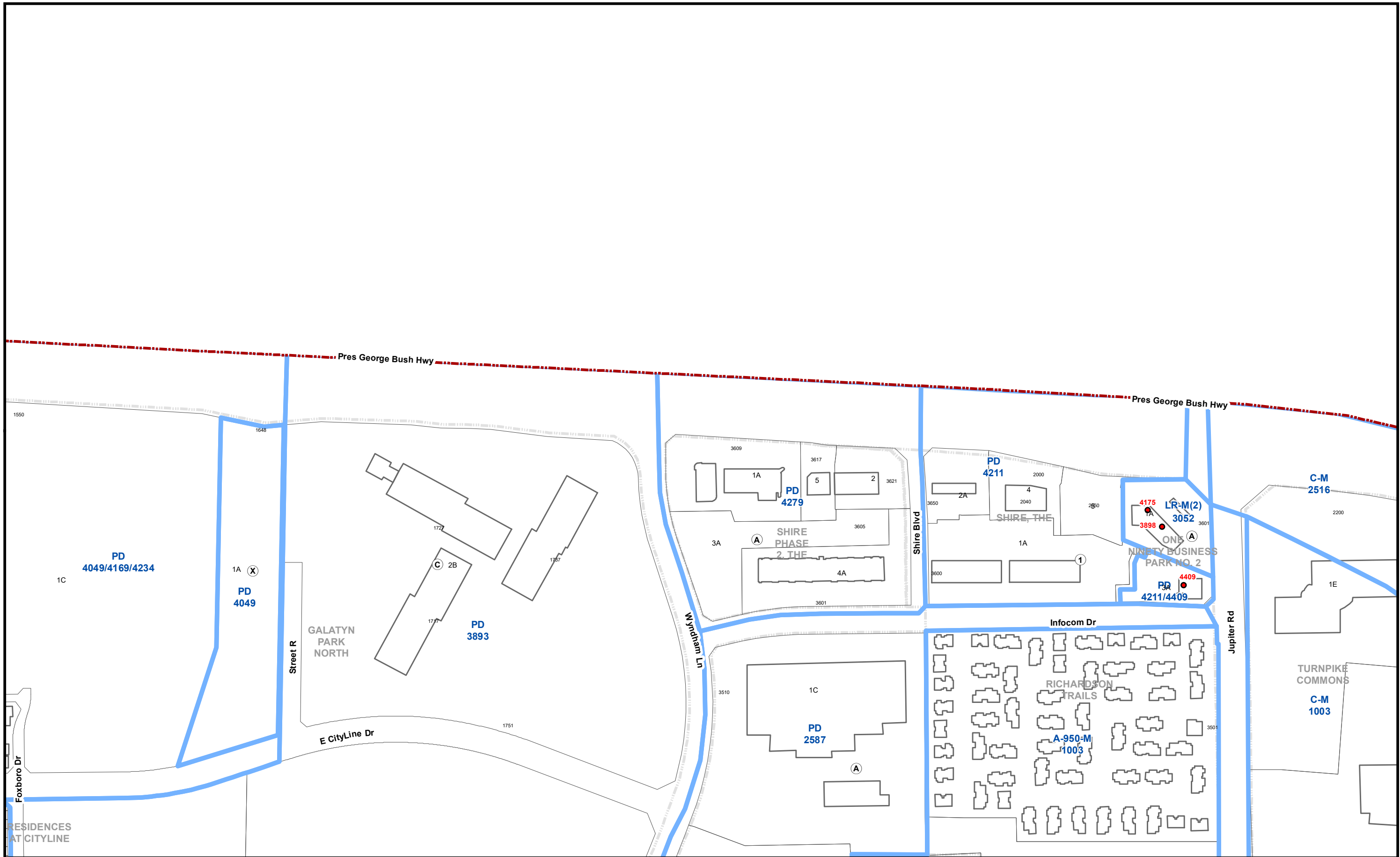
1 inch = 300 feet
Updated October 2023

City of Richardson, Texas Zoning Atlas

A04	A05	A06
B04	B05	B06

A05

This product is for informational purposes and may not have been prepared for or be suitable for legal, engineering, or surveying purposes. It does not represent an on-the-ground survey and represents only the approximate relative location of property boundaries.



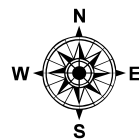

1 inch = 300 feet
Updated October 2023

City of Richardson, Texas Zoning Atlas

A05	A06	A07
B05	B06	B07

A06

This product is for informational purposes and may not have been prepared for or be suitable for legal, engineering, or surveying purposes. It does not represent an on-the-ground survey and represents only the approximate relative location of property boundaries.



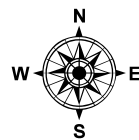
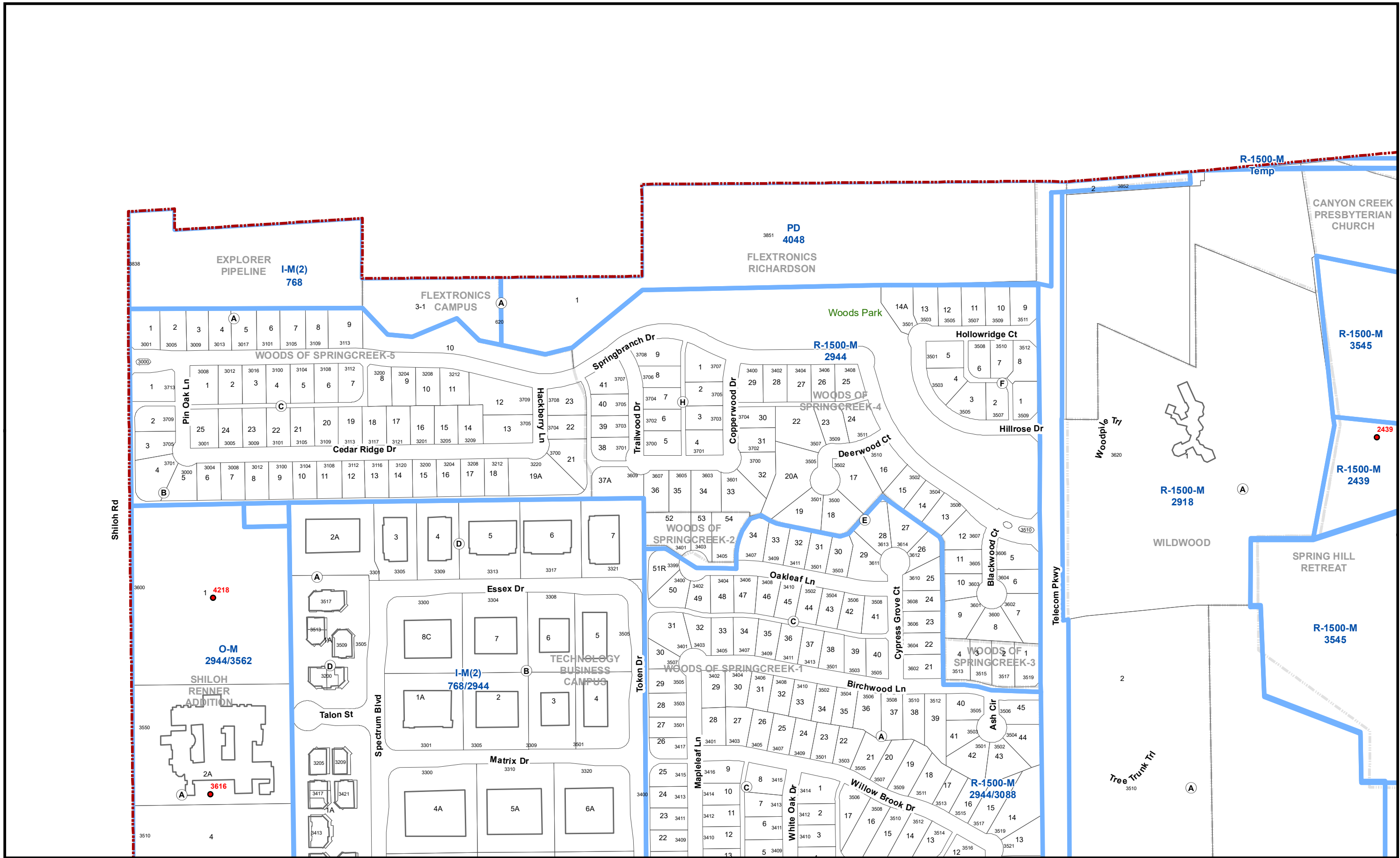
1 inch = 300 feet
Updated October 2023

City of Richardson, Texas Zoning Atlas

A06	A07	A08
B06	B07	B08

A07

This product is for informational purposes and may not have been prepared for or be suitable for legal, engineering, or surveying purposes. It does not represent an on-the-ground survey and represents only the approximate relative location of property boundaries.



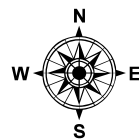
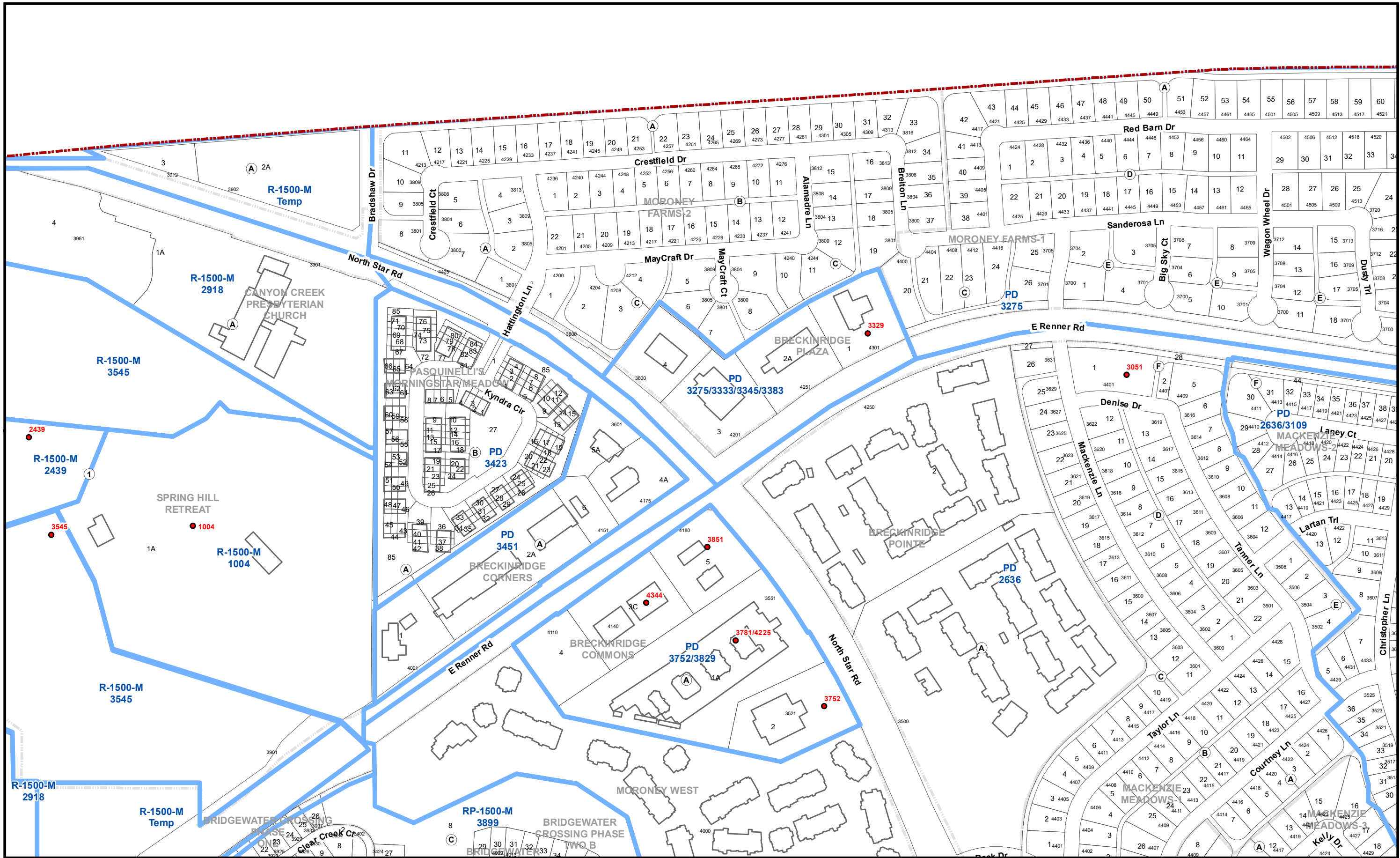
1 inch = 300 feet
Updated October 2023

City of Richardson, Texas Zoning Atlas

A07	A08	A09
B07	B08	B09

A08

This product is for informational purposes and may not have been prepared for or be suitable for legal, engineering, or surveying purposes. It does not represent an on-the-ground survey and represents only the approximate relative location of property boundaries.



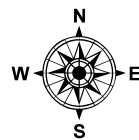
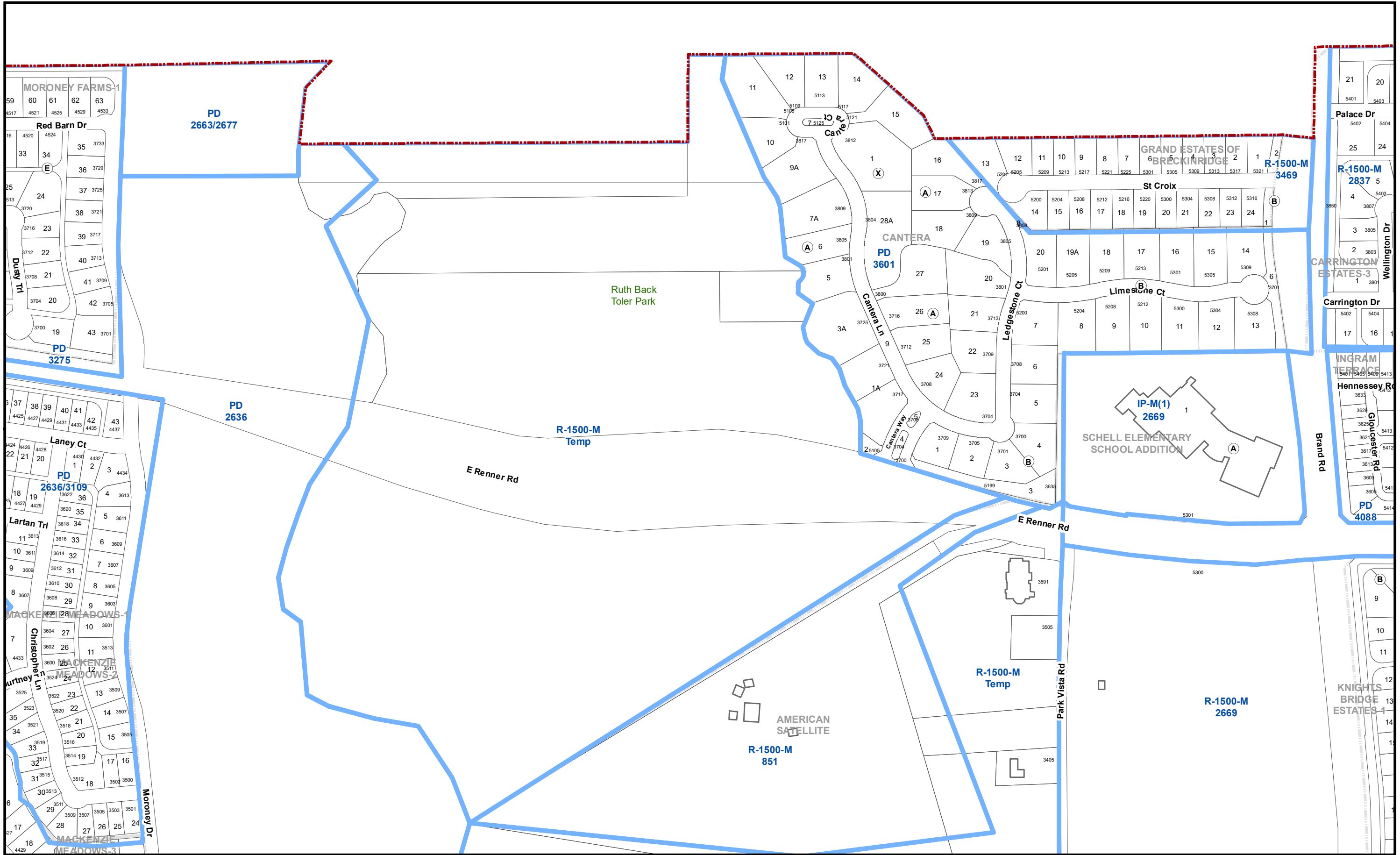
1 inch = 300 feet
Updated October 2023

City of Richardson, Texas Zoning Atlas

A08	A09	A10
B08	B09	B10

A09

This product is for informational purposes and may not have been prepared for or be suitable for legal, engineering, or surveying purposes. It does not represent an on-the-ground survey and represents only the approximate relative location of property boundaries.



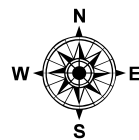
1 inch = 300 feet
Updated October 2023

City of Richardson, Texas Zoning Atlas

A09	A10	A11
B09	B10	B11

A10

This product is for informational purposes and may not have been prepared for or be suitable for legal, engineering, or surveying purposes. It does not represent an on-the-ground survey and represents only the approximate relative location of property boundaries.



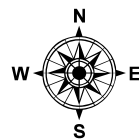
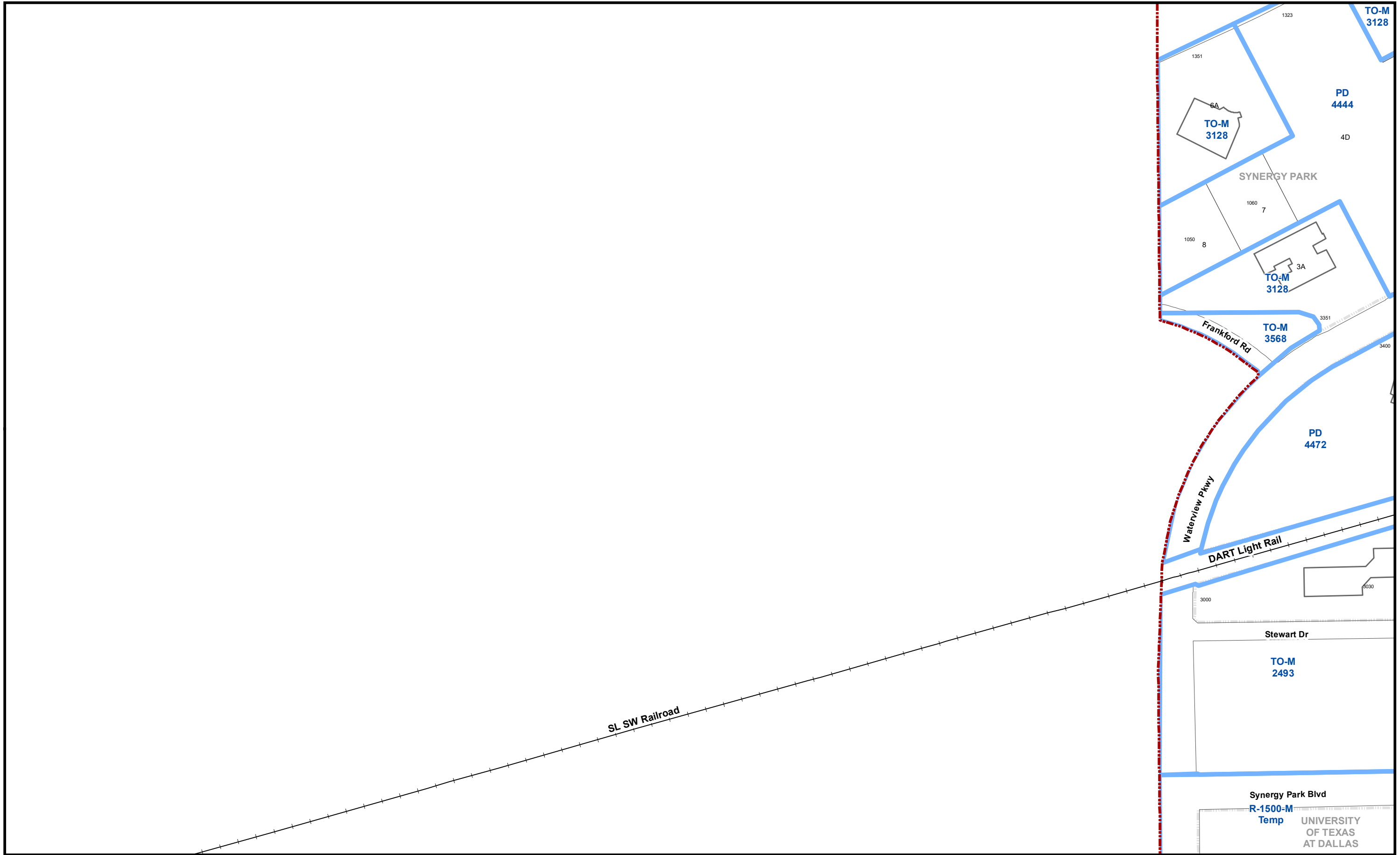
1 inch = 300 feet
Updated October 2023

City of Richardson, Texas Zoning Atlas

A09	A10	A11
B09	B10	B11

A11

This product is for informational purposes and may not have been prepared for or be suitable for legal, engineering, or surveying purposes. It does not represent an on-the-ground survey and represents only the approximate relative location of property boundaries.



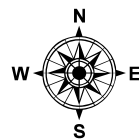
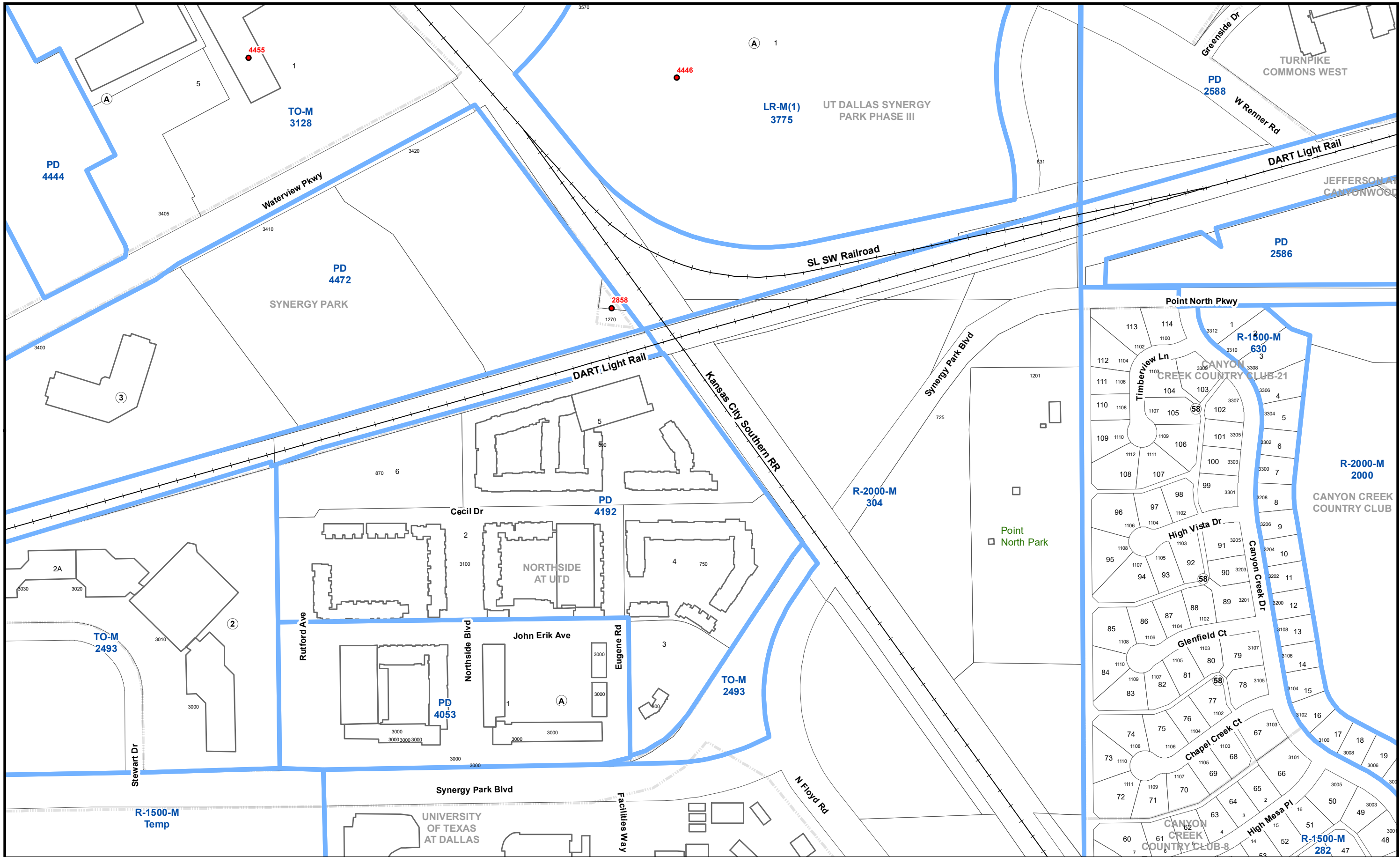
1 inch = 300 feet
Updated October 2023

City of Richardson, Texas Zoning Atlas

A01	A02	A03
B01	B02	B03
C01	C02	C03

B01

This product is for informational purposes and may not have been prepared for or be suitable for legal, engineering, or surveying purposes. It does not represent an on-the-ground survey and represents only the approximate relative location of property boundaries.

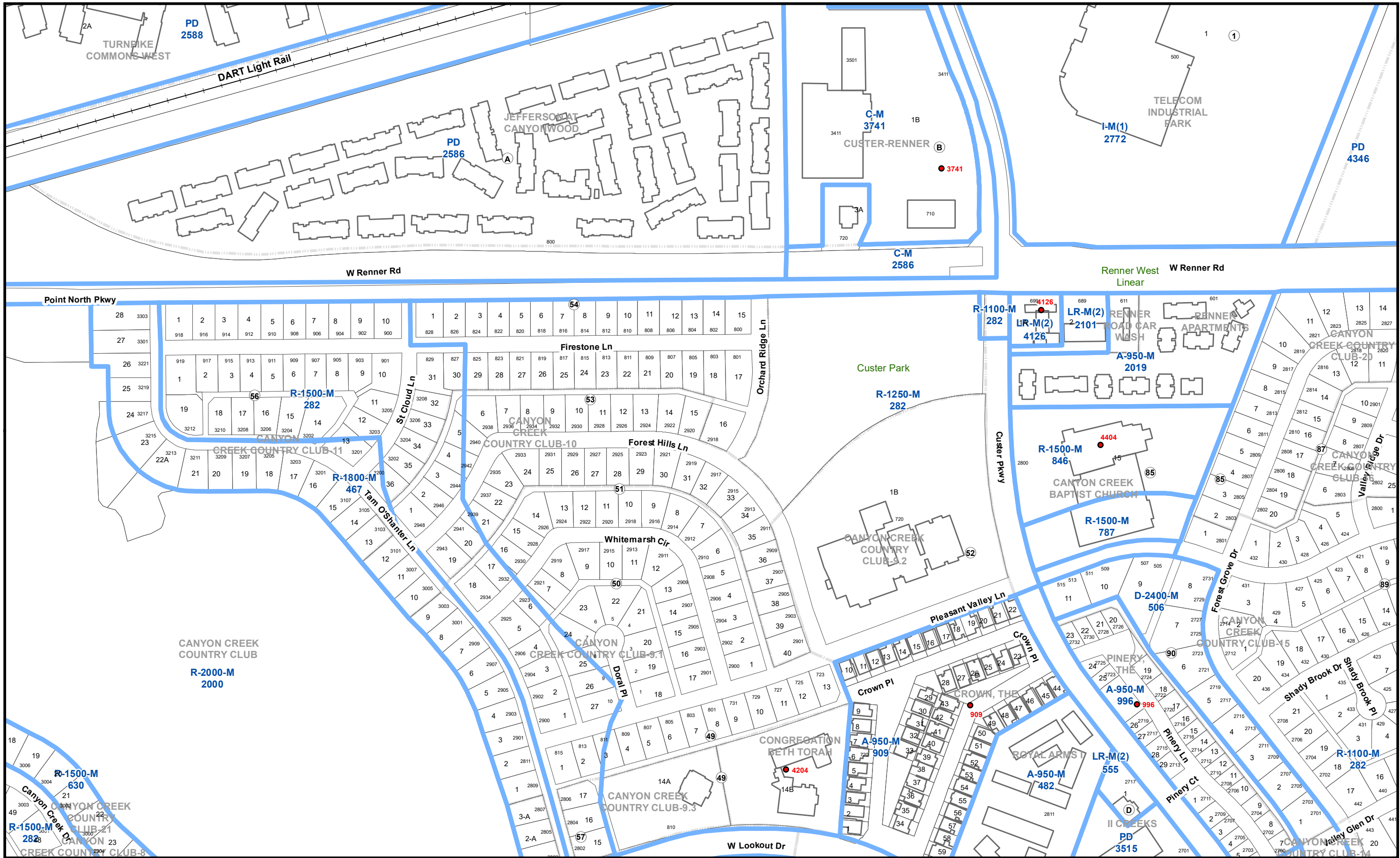


1 inch = 300 feet
Updated October 2023

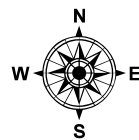
City of Richardson, Texas Zoning Atlas

A01	A02	A03	A04
B01	B02	B03	B04
C01	C02	C03	C04

B02



This product is for informational purposes and may not have been prepared for or be suitable for legal, engineering, or surveying purposes. It does not represent an on-the-ground survey and represents only the approximate relative location of property boundaries.

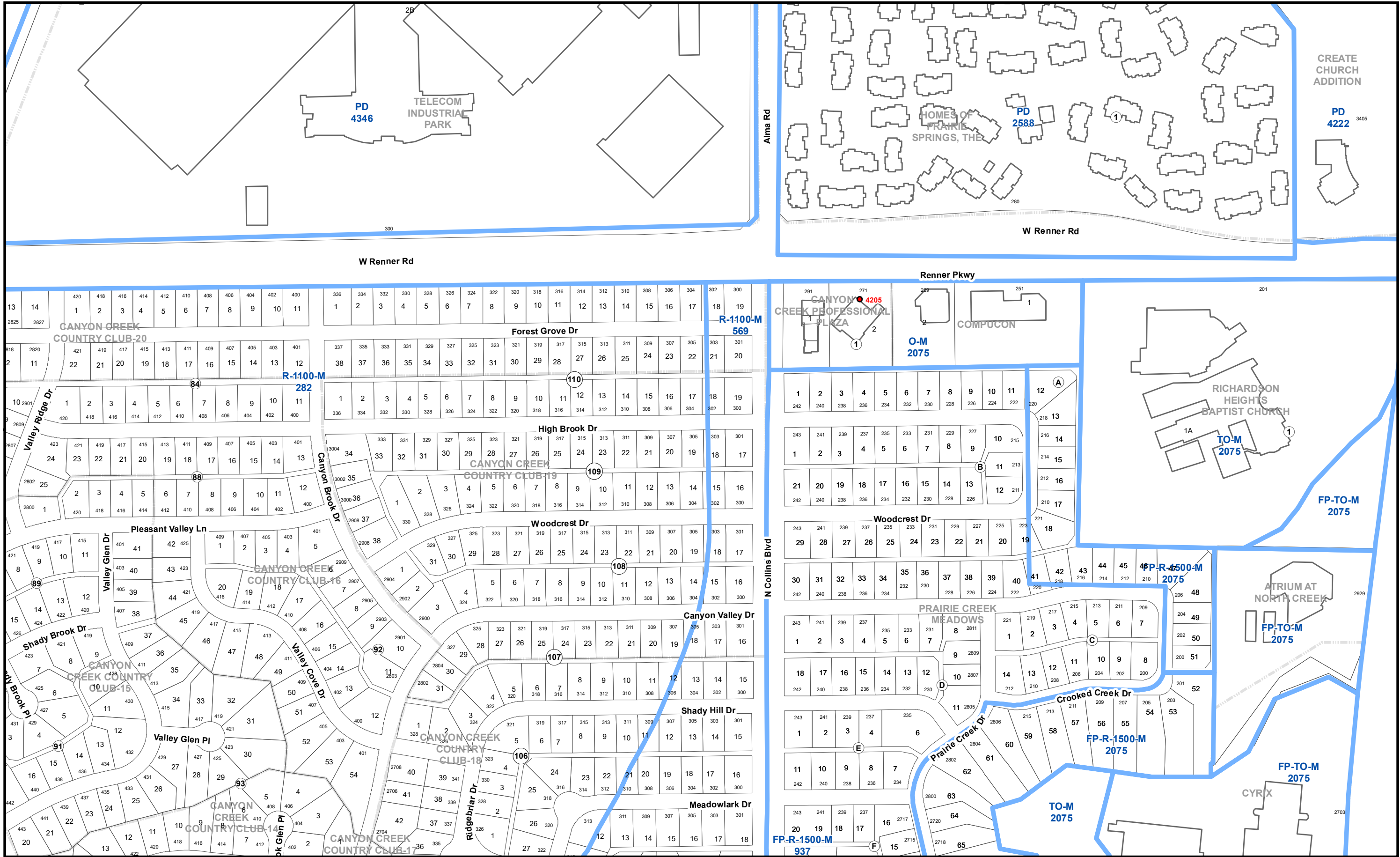


1 inch = 300 feet
 Updated October 2023

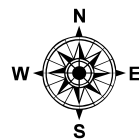
City of Richardson, Texas Zoning Atlas

A01	A02	A03	A04	A05
B01	B02	B03	B04	B05
C01	C02	C03	C04	C05

B03



This product is for informational purposes and may not have been prepared for or be suitable for legal, engineering, or surveying purposes. It does not represent an on-the-ground survey and represents only the approximate relative location of property boundaries.



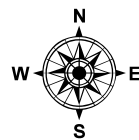
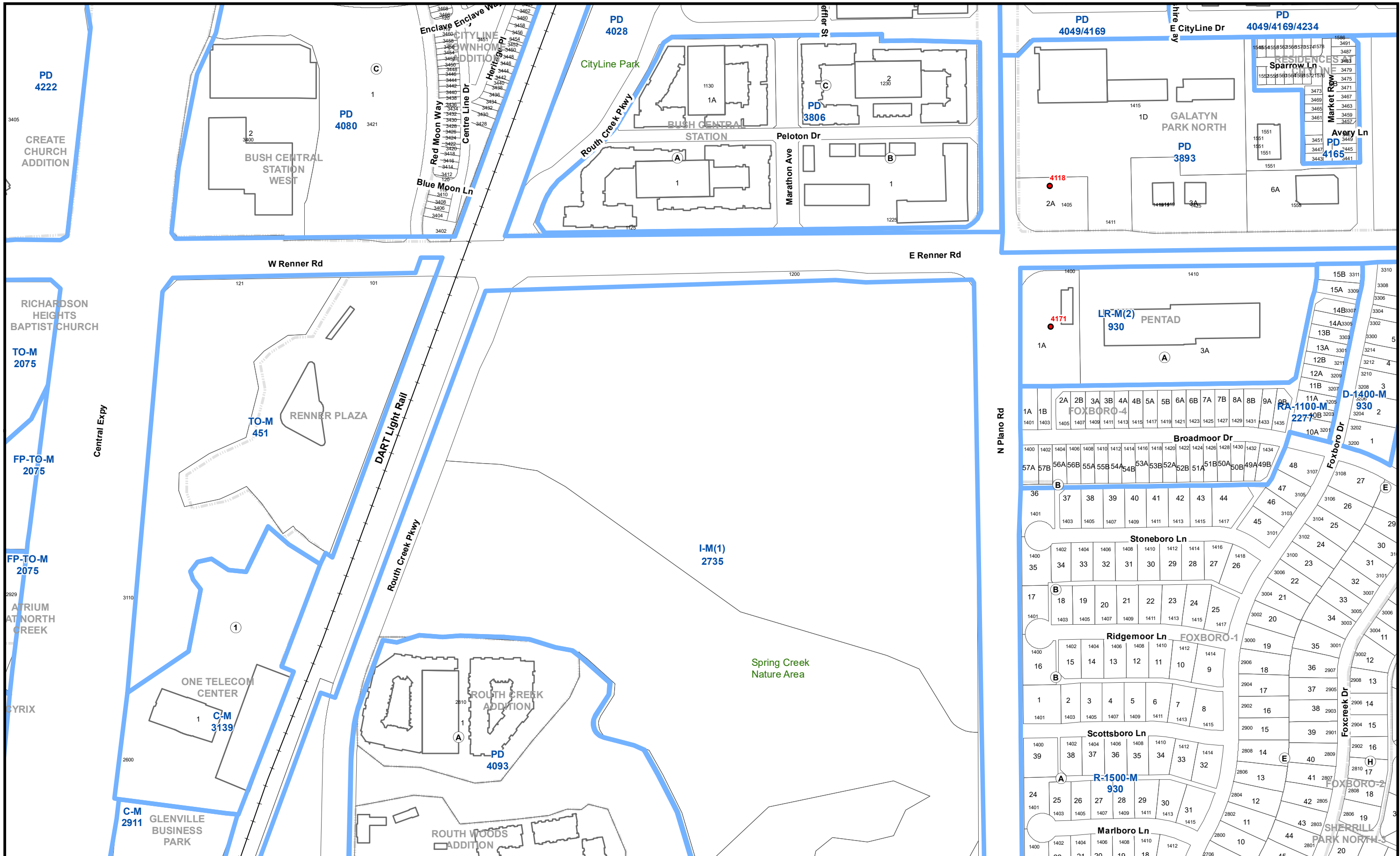
1 inch = 300 feet
Updated October 2023

City of Richardson, Texas Zoning Atlas

A02	A03	A04	A05	A06
B02	B03	B04	B05	B06
C02	C03	C04	C05	C06

B04

This product is for informational purposes and may not have been prepared for or be suitable for legal, engineering, or surveying purposes. It does not represent an on-the-ground survey and represents only the approximate relative location of property boundaries.



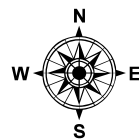
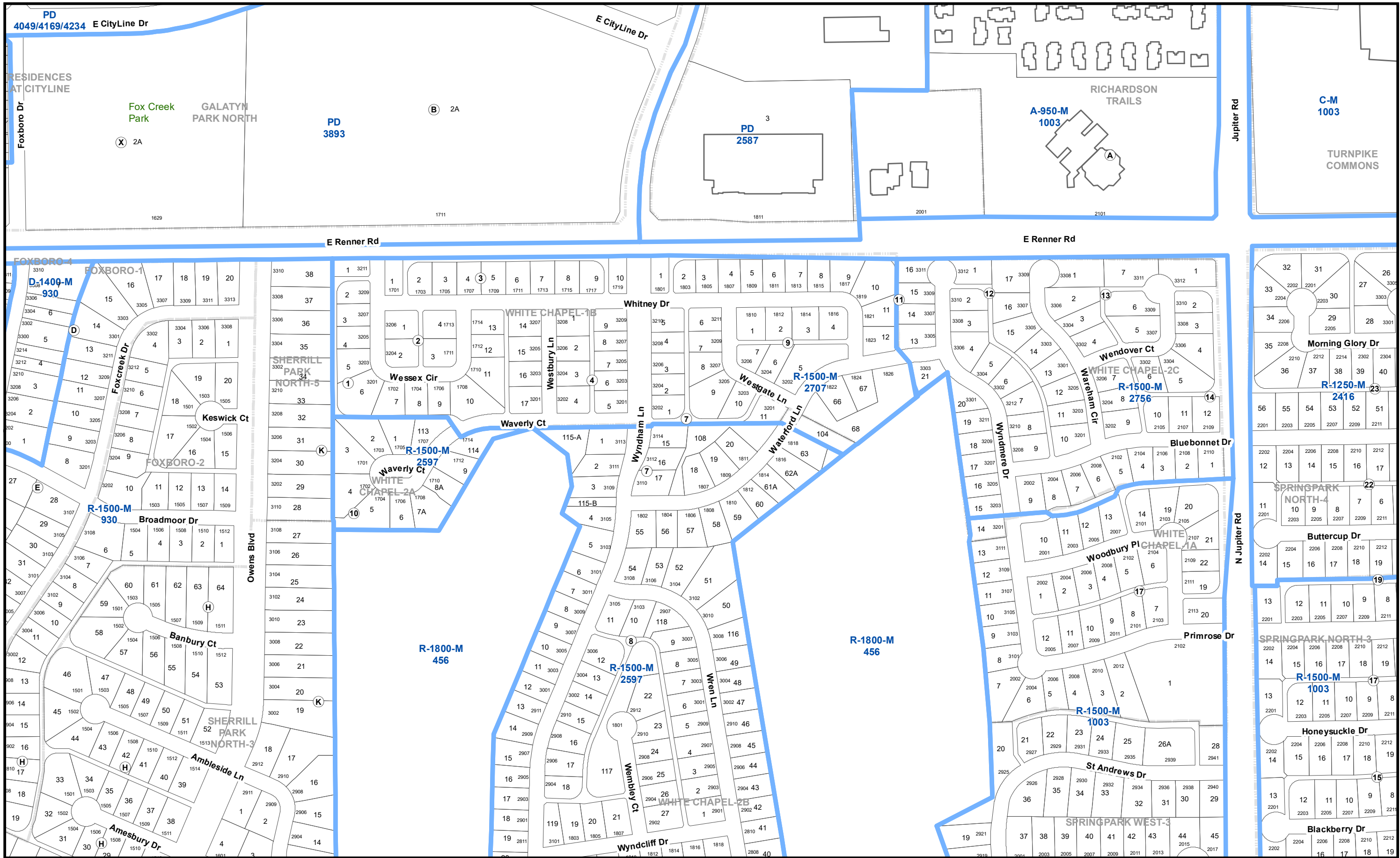
1 inch = 300 feet
Updated October 2023

City of Richardson, Texas Zoning Atlas

A03	A04	A05	A06	A07
B03	B04	B05	B06	B07
C03	C04	C05	C06	C07

B05

This product is for informational purposes and may not have been prepared for or be suitable for legal, engineering, or surveying purposes. It does not represent an on-the-ground survey and represents only the approximate relative location of property boundaries.



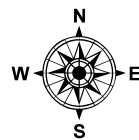
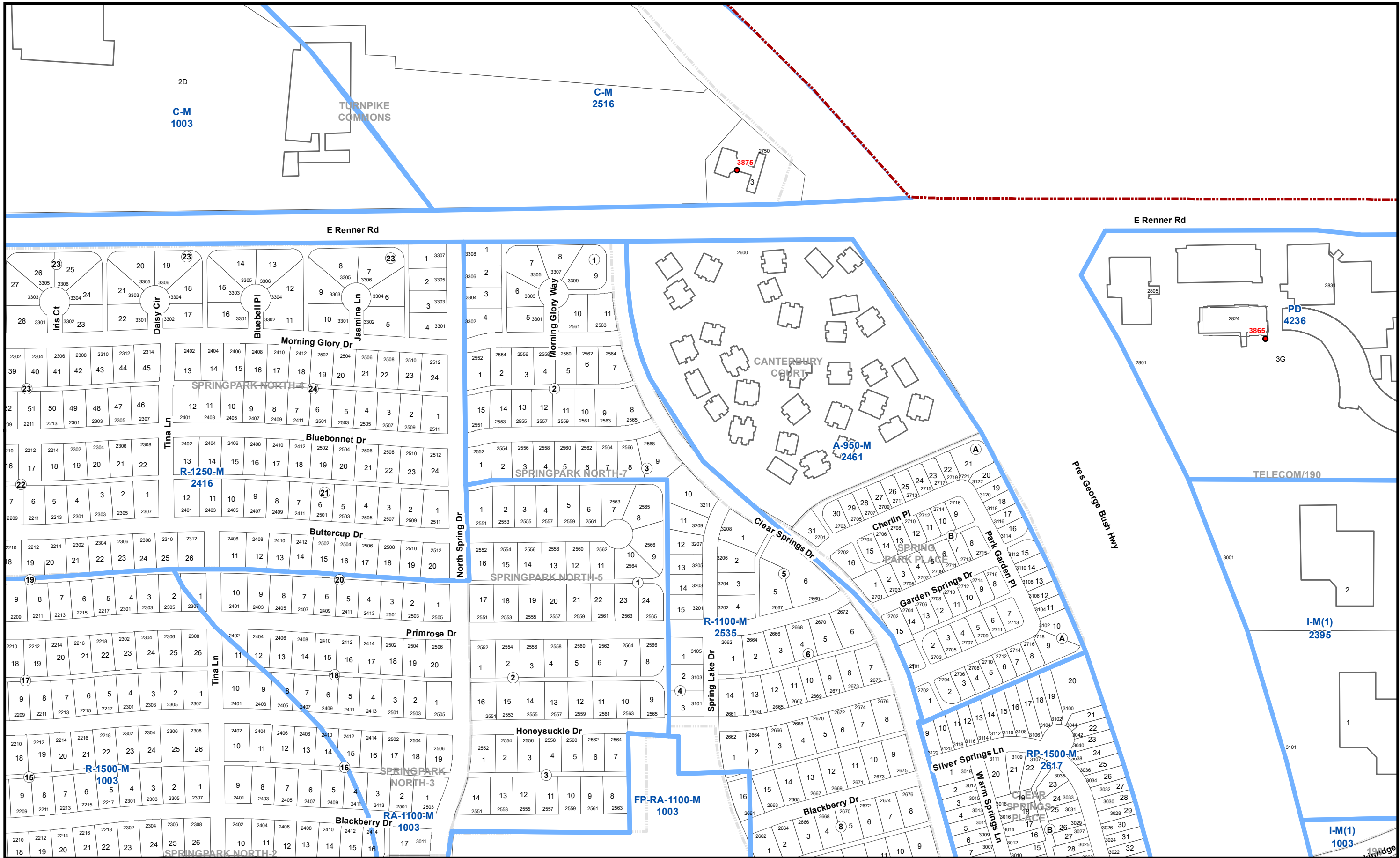
1 inch = 300 feet
Updated October 2023

City of Richardson, Texas Zoning Atlas

A04	A05	A06	A07	A08
B04	B05	B06	B07	B08
C04	C05	C06	C07	C08

B06

This product is for informational purposes and may not have been prepared for or be suitable for legal, engineering, or surveying purposes. It does not represent an on-the-ground survey and represents only the approximate relative location of property boundaries.



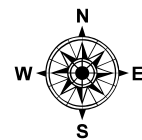
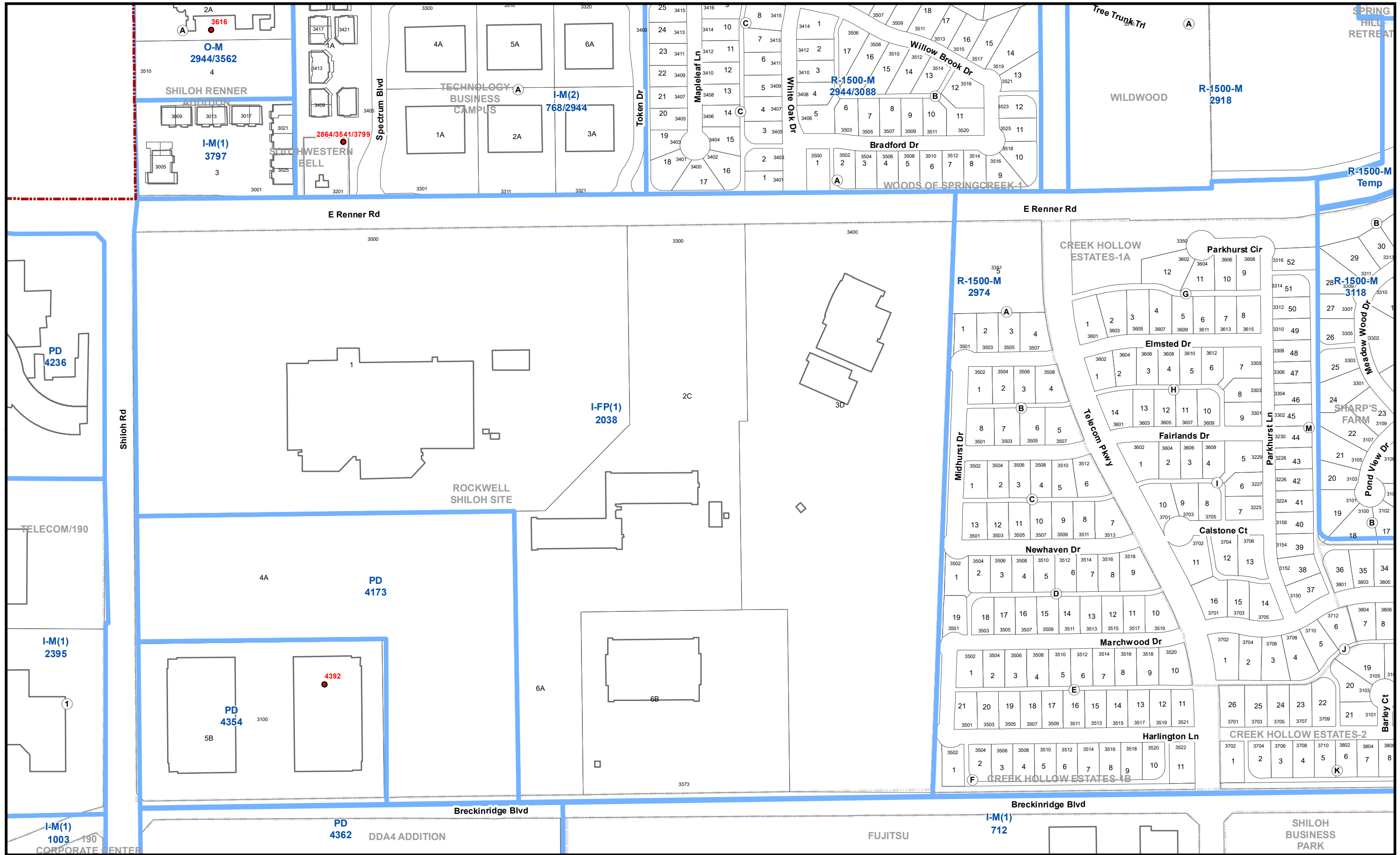
1 inch = 300 feet
Updated October 2023

City of Richardson, Texas Zoning Atlas

A05	A06	A07	A08	A09
B05	B06	B07	B08	B09
C05	C06	C07	C08	C09

B07

This product is for informational purposes and may not have been prepared for or be suitable for legal, engineering, or surveying purposes. It does not represent an on-the-ground survey and represents only the approximate relative location of property boundaries.



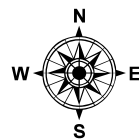
1 inch = 300 feet
Updated October 2023

City of Richardson, Texas Zoning Atlas

A06	A07	A08	A09	A10
B06	B07	B08	B09	B10
C06	C07	C08	C09	C10

B08

This product is for informational purposes and may not have been prepared for or be suitable for legal, engineering, or surveying purposes. It does not represent an on-the-ground survey and represents only the approximate relative location of property boundaries.



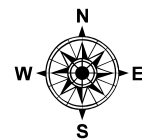
1 inch = 300 feet
Updated October 2023

City of Richardson, Texas Zoning Atlas

A07	A08	A09	A10	A11
B07	B08	B09	B10	B11
C07	C08	C09	C10	C11

B09

This product is for informational purposes and may not have been prepared for or be suitable for legal, engineering, or surveying purposes. It does not represent an on-the-ground survey and represents only the approximate relative location of property boundaries.



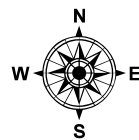
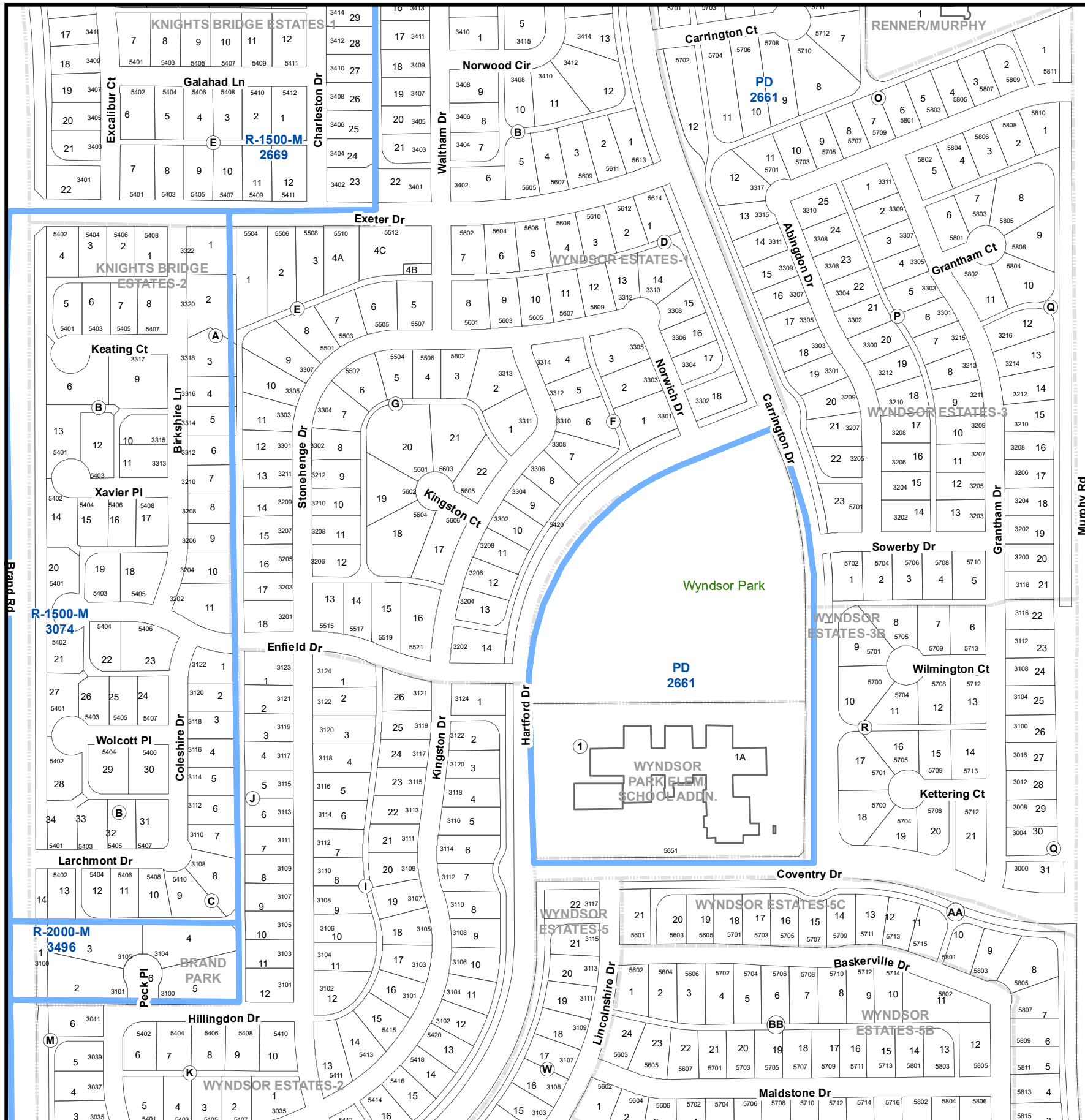
1 inch = 300 feet
Updated October 2023

City of Richardson, Texas Zoning Atlas

A08	A09	A10	A11
B08	B09	B10	B11
C08	C09	C10	C11

B10

This product is for informational purposes and may not have been prepared for or be suitable for legal, engineering, or surveying purposes. It does not represent an on-the-ground survey and represents only the approximate relative location of property boundaries.



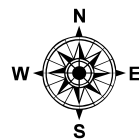

1 inch = 300 feet
Updated October 2023

City of Richardson, Texas Zoning Atlas

A09	A10	A11
B09	B10	B11
C09	C10	C11

B11

This product is for informational purposes and may not have been prepared for or be suitable for legal, engineering, or surveying purposes. It does not represent an on-the-ground survey and represents only the approximate relative location of property boundaries.



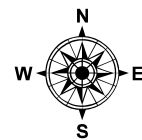
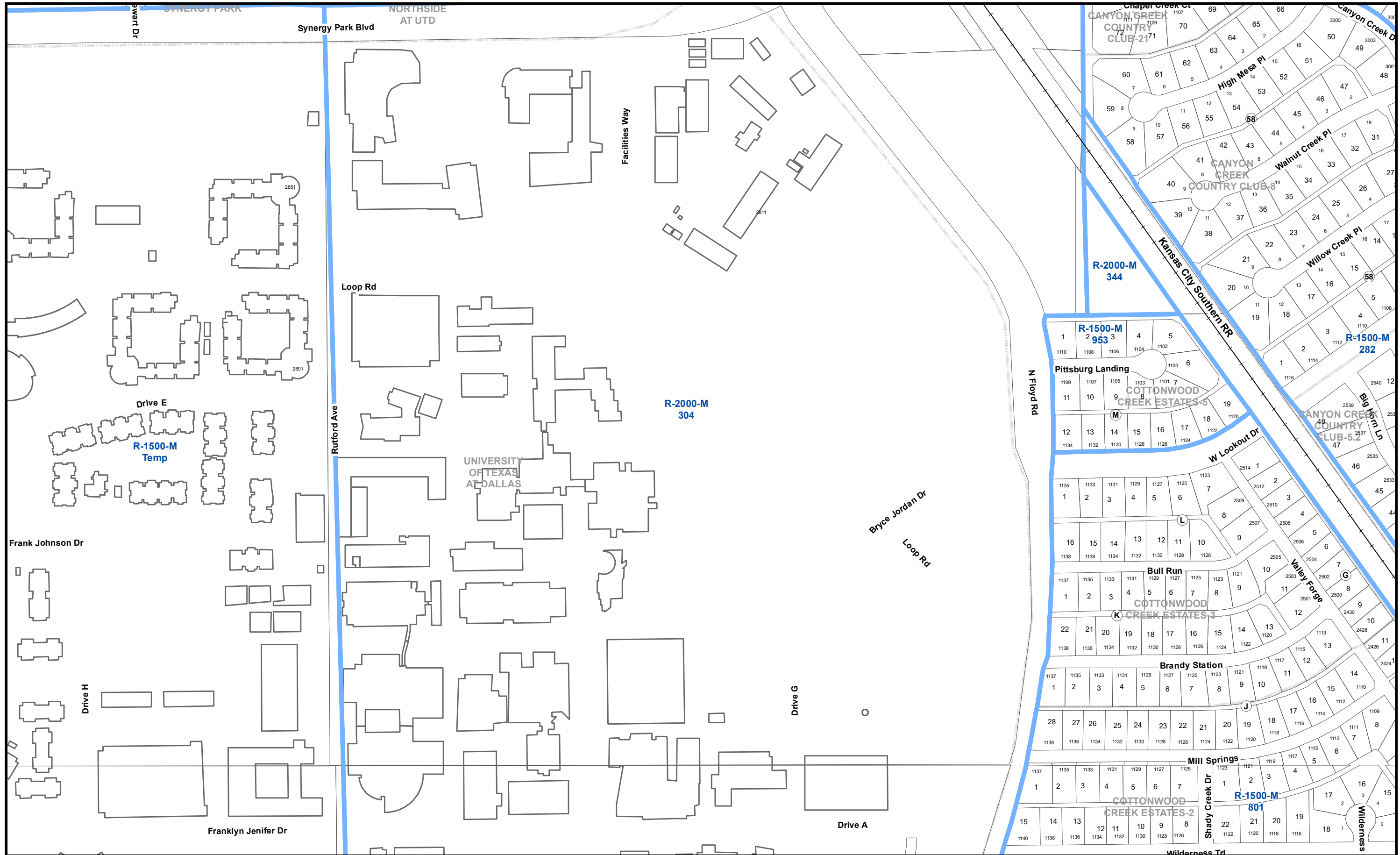
1 inch = 300 feet
Updated October 2023

City of Richardson, Texas Zoning Atlas

B01	B02	B03
C01	C02	C03
D01	D02	D03

C01

This product is for informational purposes and may not have been prepared for or be suitable for legal, engineering, or surveying purposes. It does not represent an on-the-ground survey and represents only the approximate relative location of property boundaries.



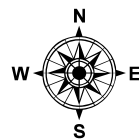
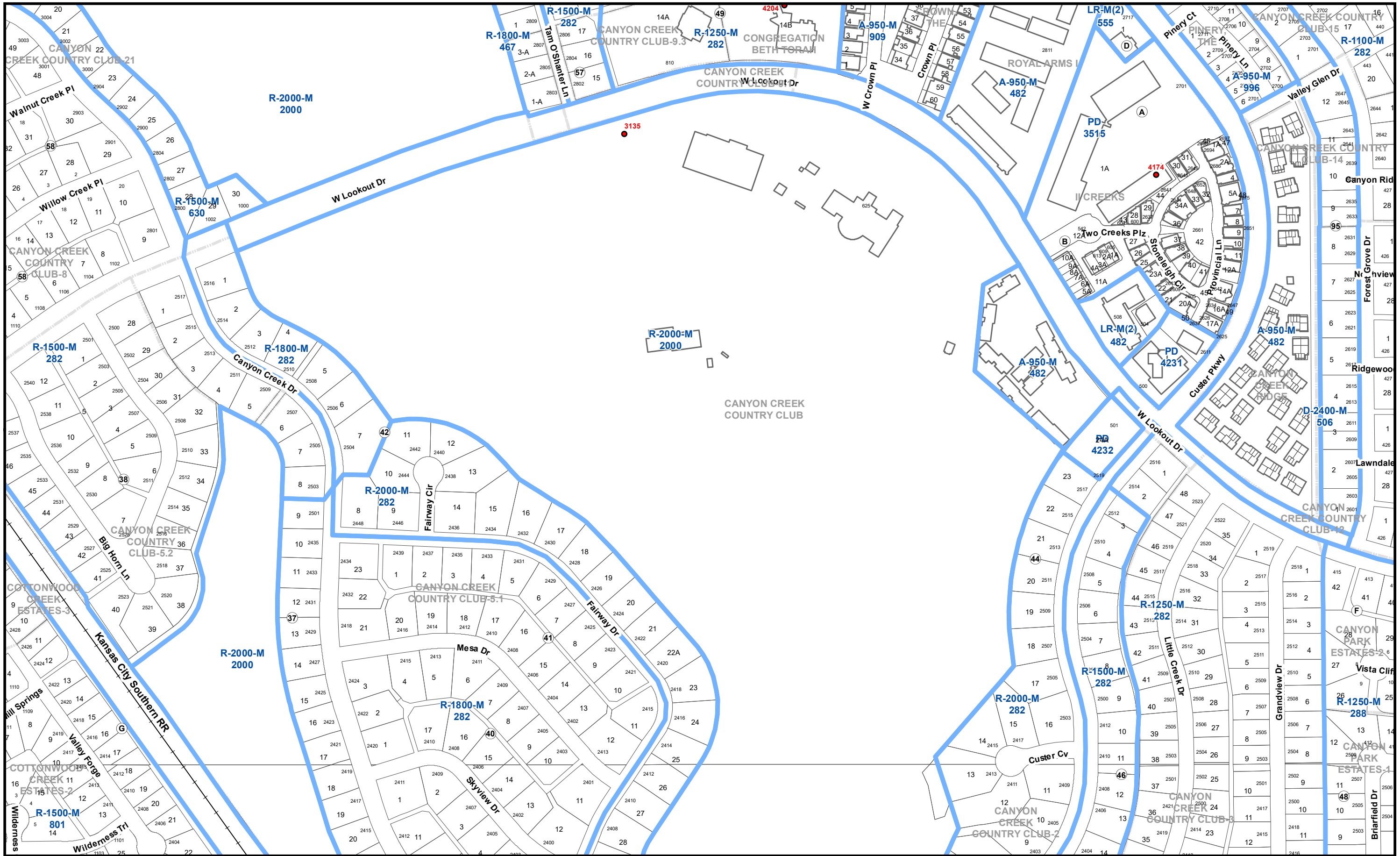
1 inch = 300 feet
Updated October 2023

City of Richardson, Texas Zoning Atlas

B01	B02	B03	B04
C01	C02	C03	C04
D01	D02	D03	D04

C02

This product is for informational purposes and may not have been prepared for or be suitable for legal, engineering, or surveying purposes. It does not represent an on-the-ground survey and represents only the approximate relative location of property boundaries.



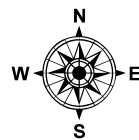
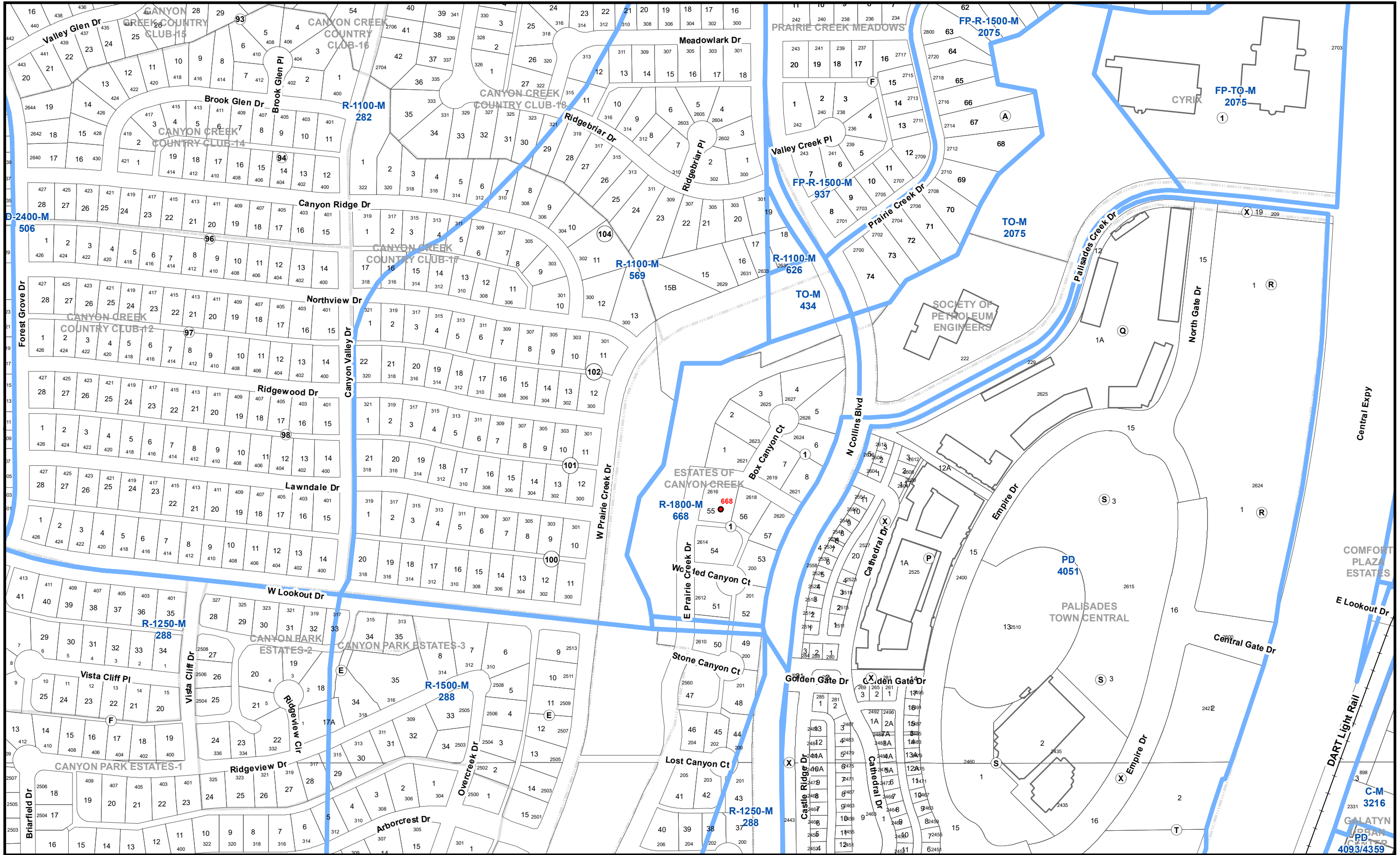
1 inch = 300 feet
Updated October 2023

City of Richardson, Texas Zoning Atlas

B01	B02	B03	B04	B05
C01	C02	C03	C04	C05
D01	D02	D03	D04	D05

C03

This product is for informational purposes and may not have been prepared for or be suitable for legal, engineering, or surveying purposes. It does not represent an on-the-ground survey and represents only the approximate relative location of property boundaries.



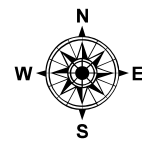
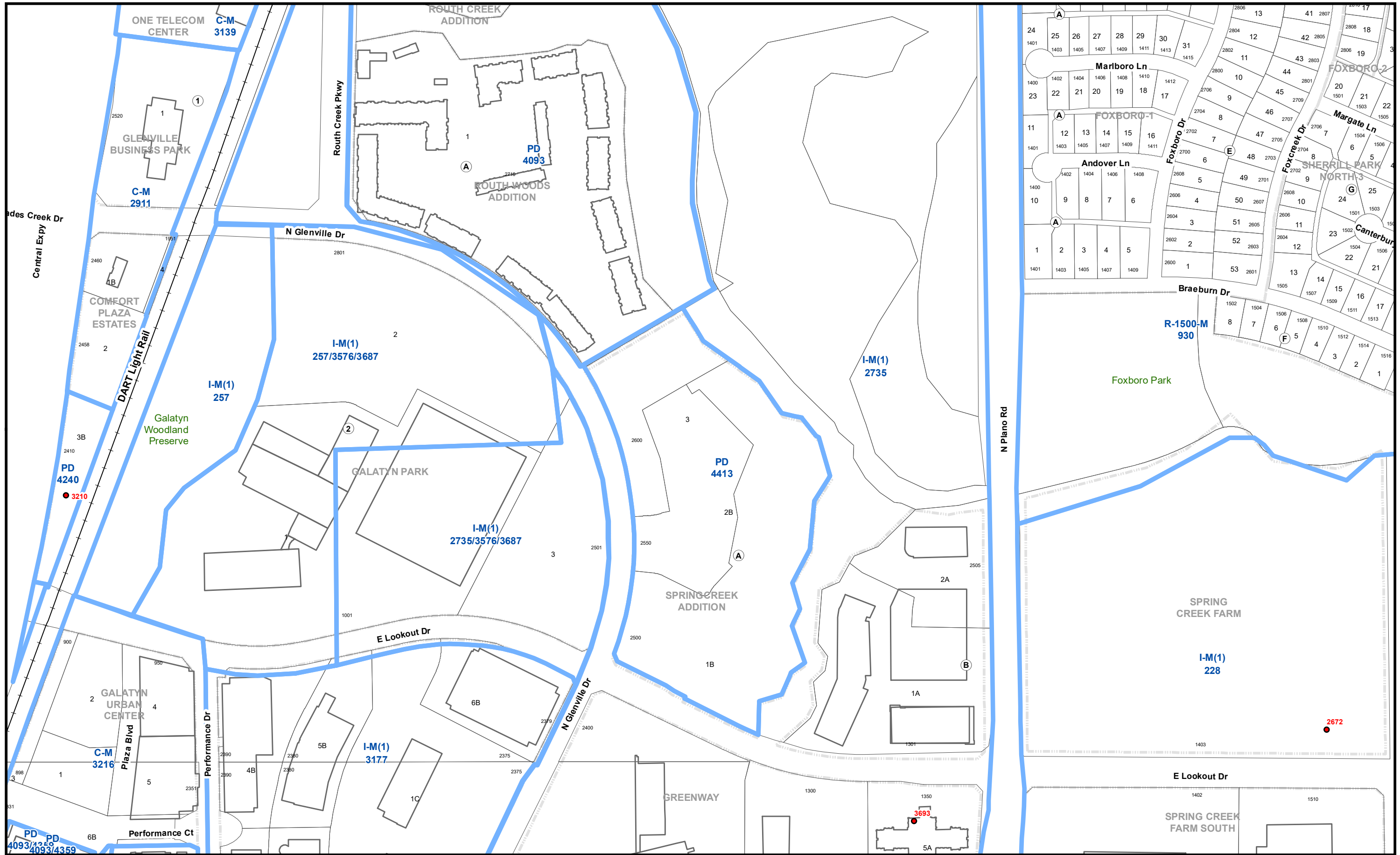
1 inch = 300 feet
Updated October 2023

City of Richardson, Texas Zoning Atlas

B02	B03	B04	B05	B06
C02	C03	C04	C05	C06
D02	D03	D04	D05	D06

C04

This product is for informational purposes and may not have been prepared for or be suitable for legal, engineering, or surveying purposes. It does not represent an on-the-ground survey and represents only the approximate relative location of property boundaries.



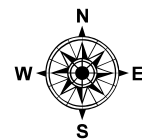
1 inch = 300 feet
Updated October 2023

City of Richardson, Texas Zoning Atlas

B03	B04	B05	B06	B07
C03	C04	C05	C06	C07
D03	D04	D05	D06	

C05

This product is for informational purposes and may not have been prepared for or be suitable for legal, engineering, or surveying purposes. It does not represent an on-the-ground survey and represents only the approximate relative location of property boundaries.



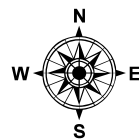
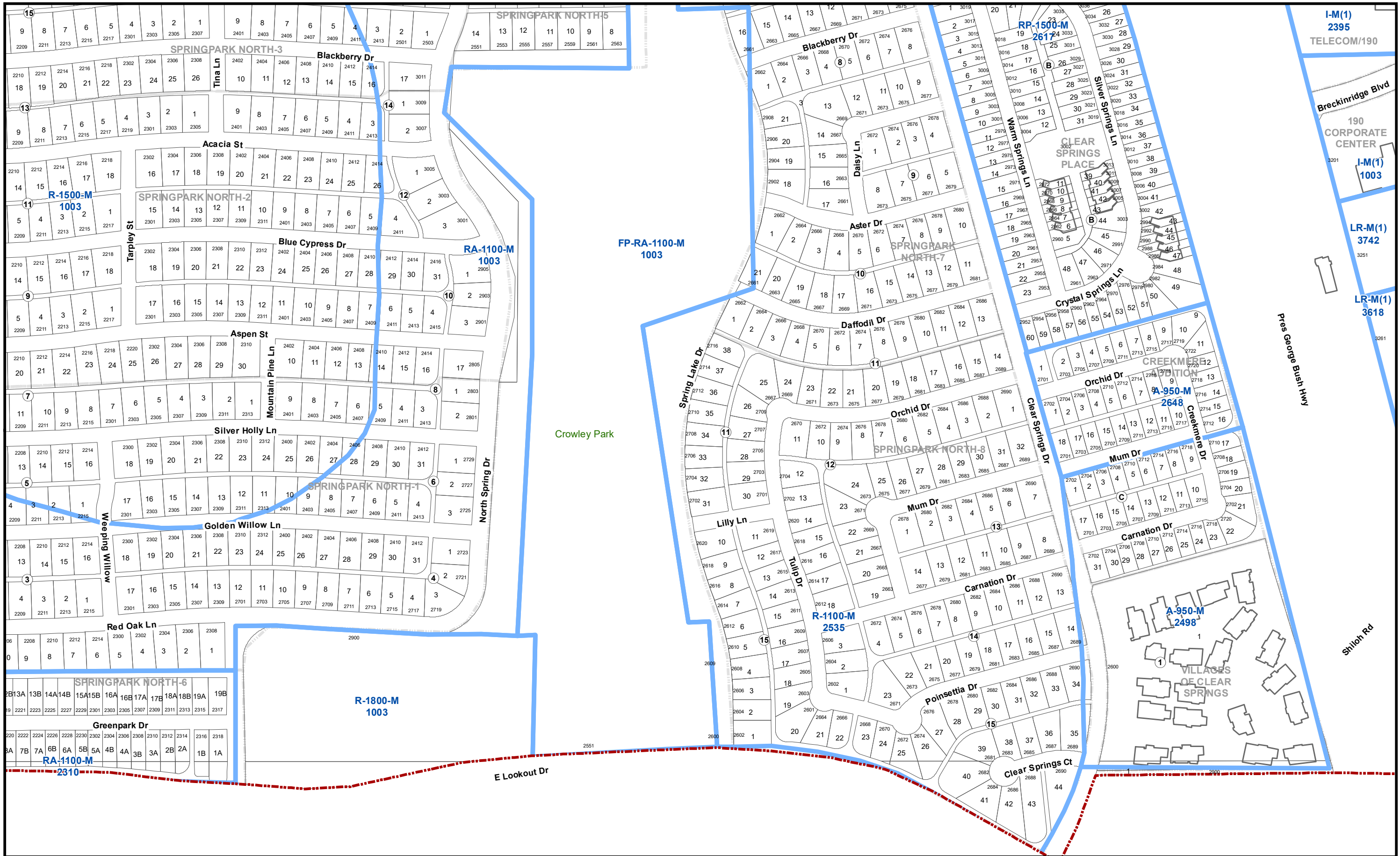
1 inch = 300 feet
Updated October 2023

City of Richardson, Texas Zoning Atlas

B04	B05	B06	B07	B08
C04	C05	C06	C07	C08
D04	D05	D06		

C06

This product is for informational purposes and may not have been prepared for or be suitable for legal, engineering, or surveying purposes. It does not represent an on-the-ground survey and represents only the approximate relative location of property boundaries.



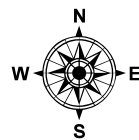
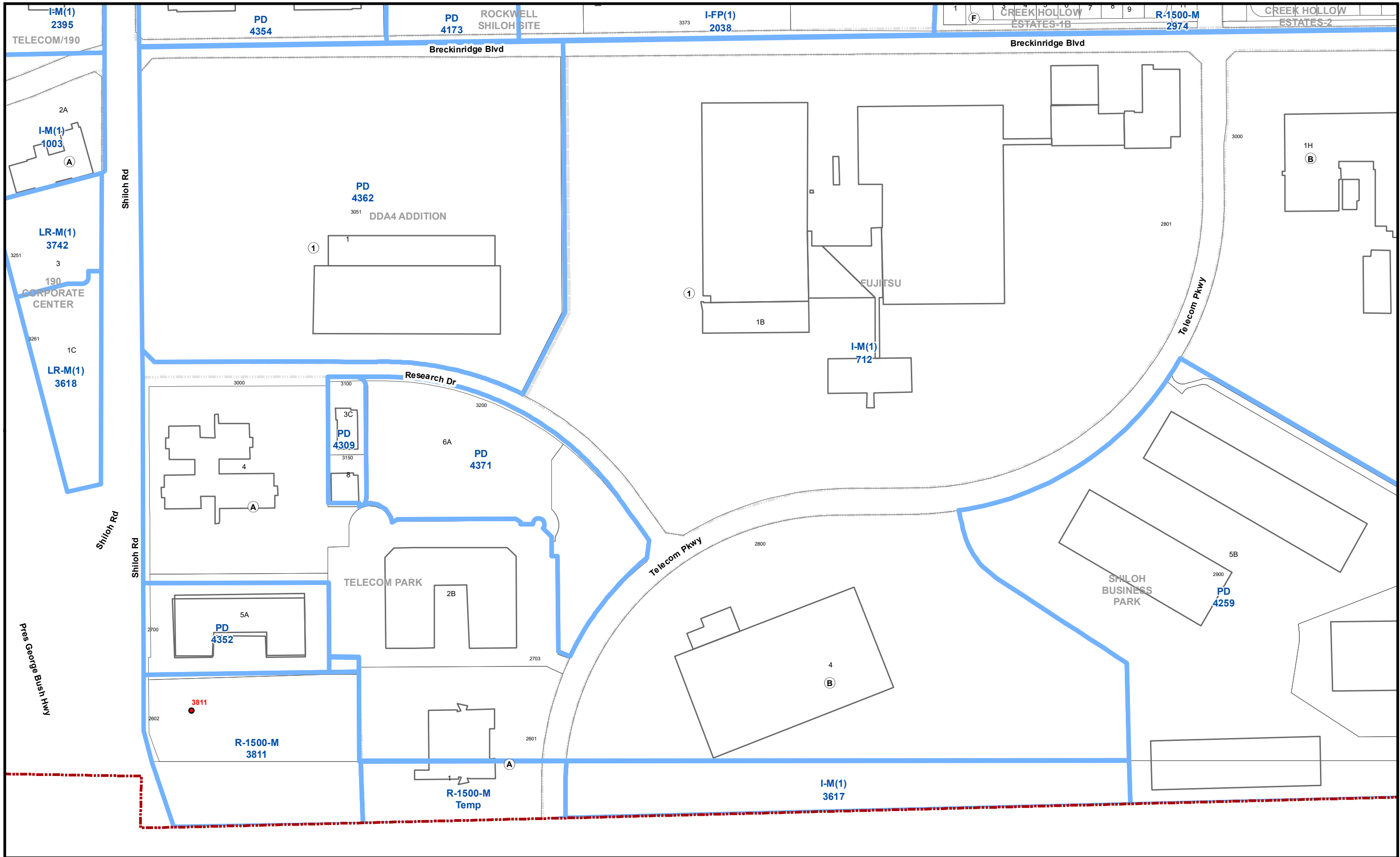
1 inch = 300 feet
Updated October 2023

City of Richardson, Texas Zoning Atlas

B05	B06	B07	B08	B09
C05	C06	C07	C08	C09
D05	D06			

C07

This product is for informational purposes and may not have been prepared for or be suitable for legal, engineering, or surveying purposes. It does not represent an on-the-ground survey and represents only the approximate relative location of property boundaries.



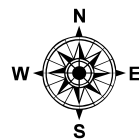
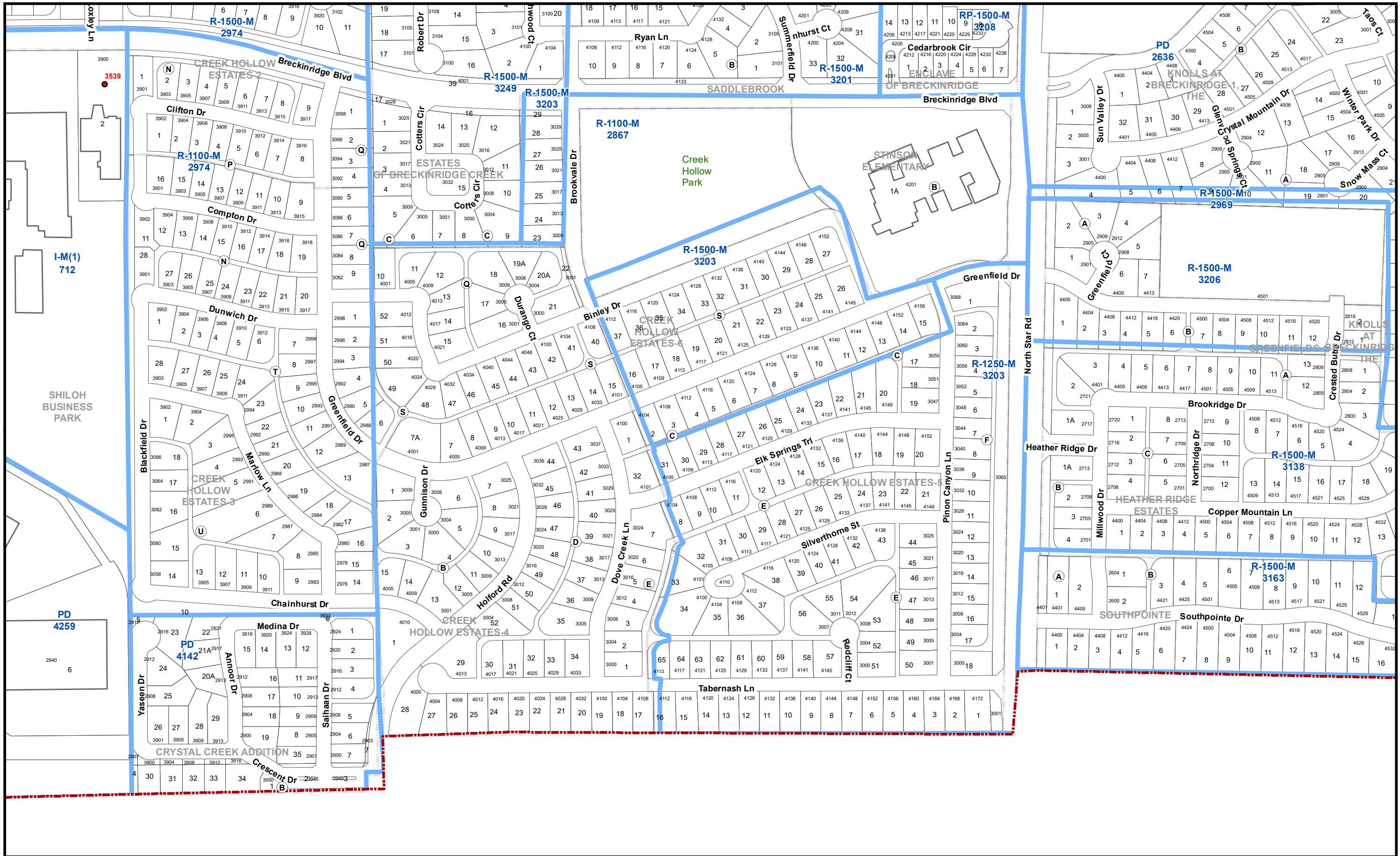
1 inch = 300 feet
Updated October 2023

City of Richardson, Texas Zoning Atlas

B07	B08	B09
C07	C08	C09

C08

This product is for informational purposes and may not have been prepared for or be suitable for legal, engineering, or surveying purposes. It does not represent an on-the-ground survey and represents only the approximate relative location of property boundaries.



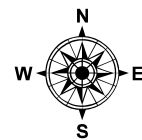
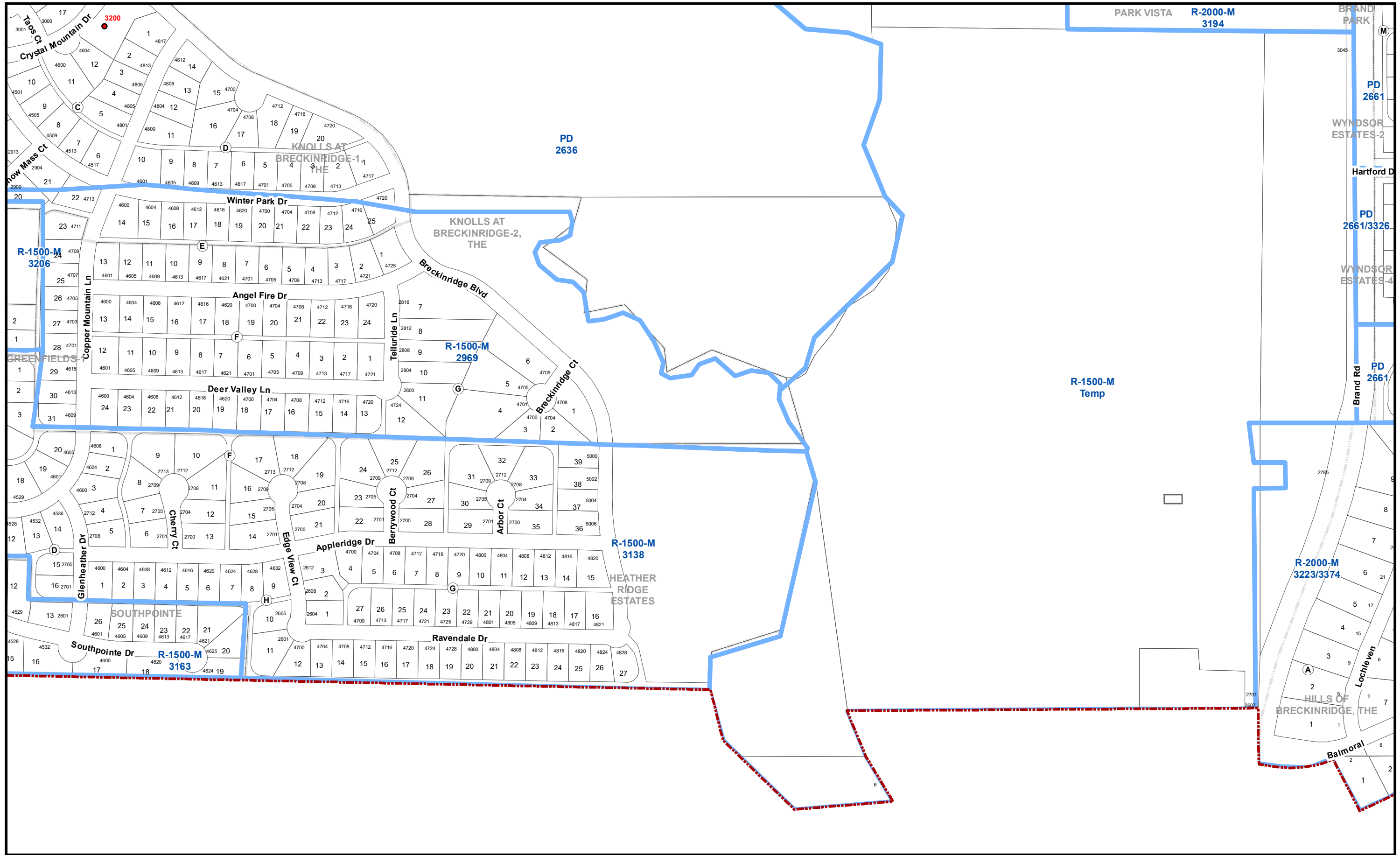
1 inch = 300 feet
Updated October 2023

City of Richardson, Texas Zoning Atlas

B08	B09	B10
C08	C09	C10

C09

This product is for informational purposes and may not have been prepared for or be suitable for legal, engineering, or surveying purposes. It does not represent an on-the-ground survey and represents only the approximate relative location of property boundaries.



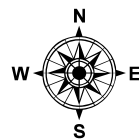
1 inch = 300 feet
Updated October 2023

City of Richardson, Texas Zoning Atlas

B09	B10	B11
C09	C10	C11

C10

This product is for informational purposes and may not have been prepared for or be suitable for legal, engineering, or surveying purposes. It does not represent an on-the-ground survey and represents only the approximate relative location of property boundaries.



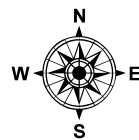
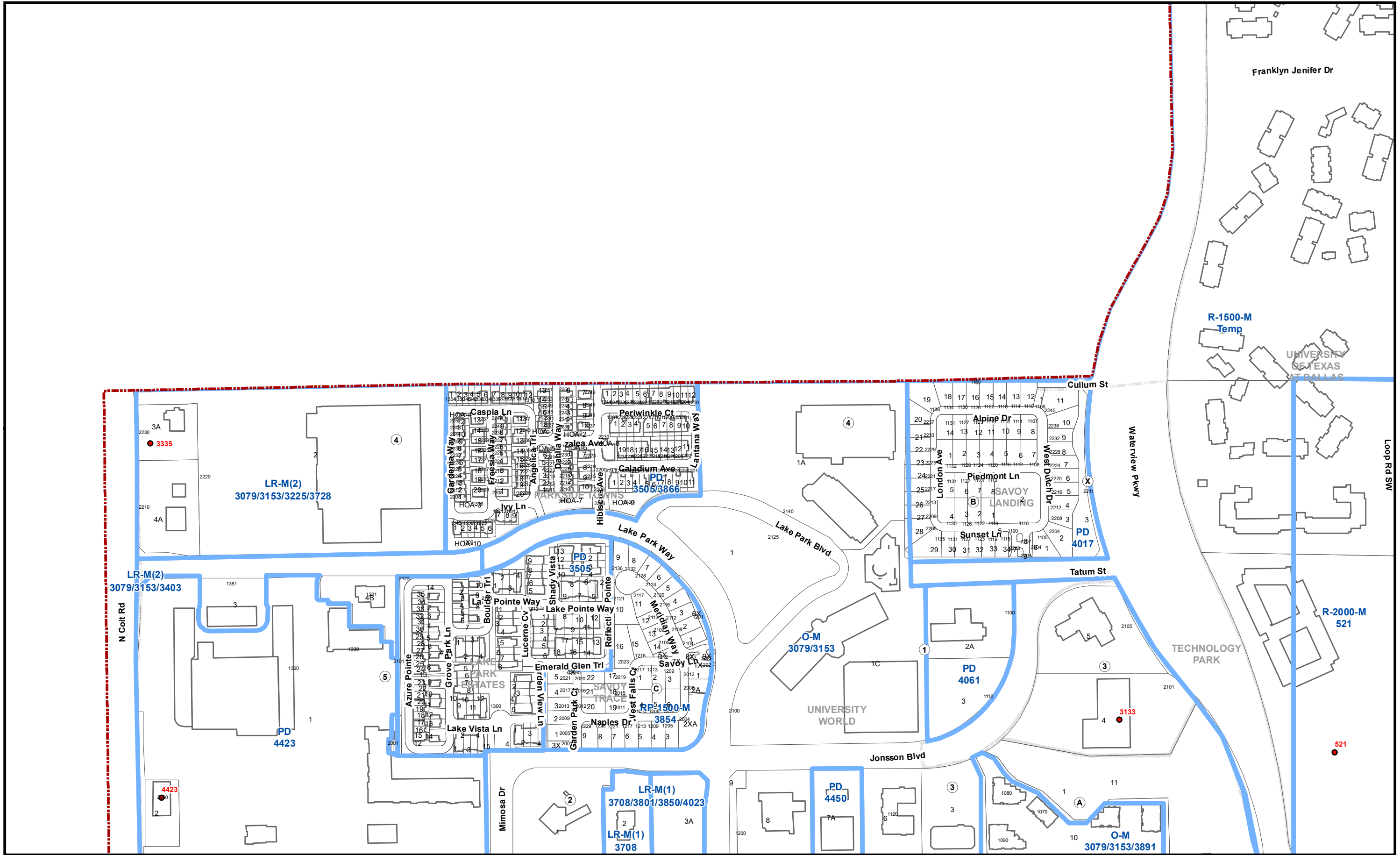
1 inch = 300 feet
Updated October 2023

City of Richardson, Texas Zoning Atlas

B09	B10	B11
C09	C10	C11

C11

This product is for informational purposes and may not have been prepared for or be suitable for legal, engineering, or surveying purposes. It does not represent an on-the-ground survey and represents only the approximate relative location of property boundaries.



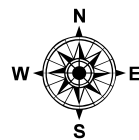
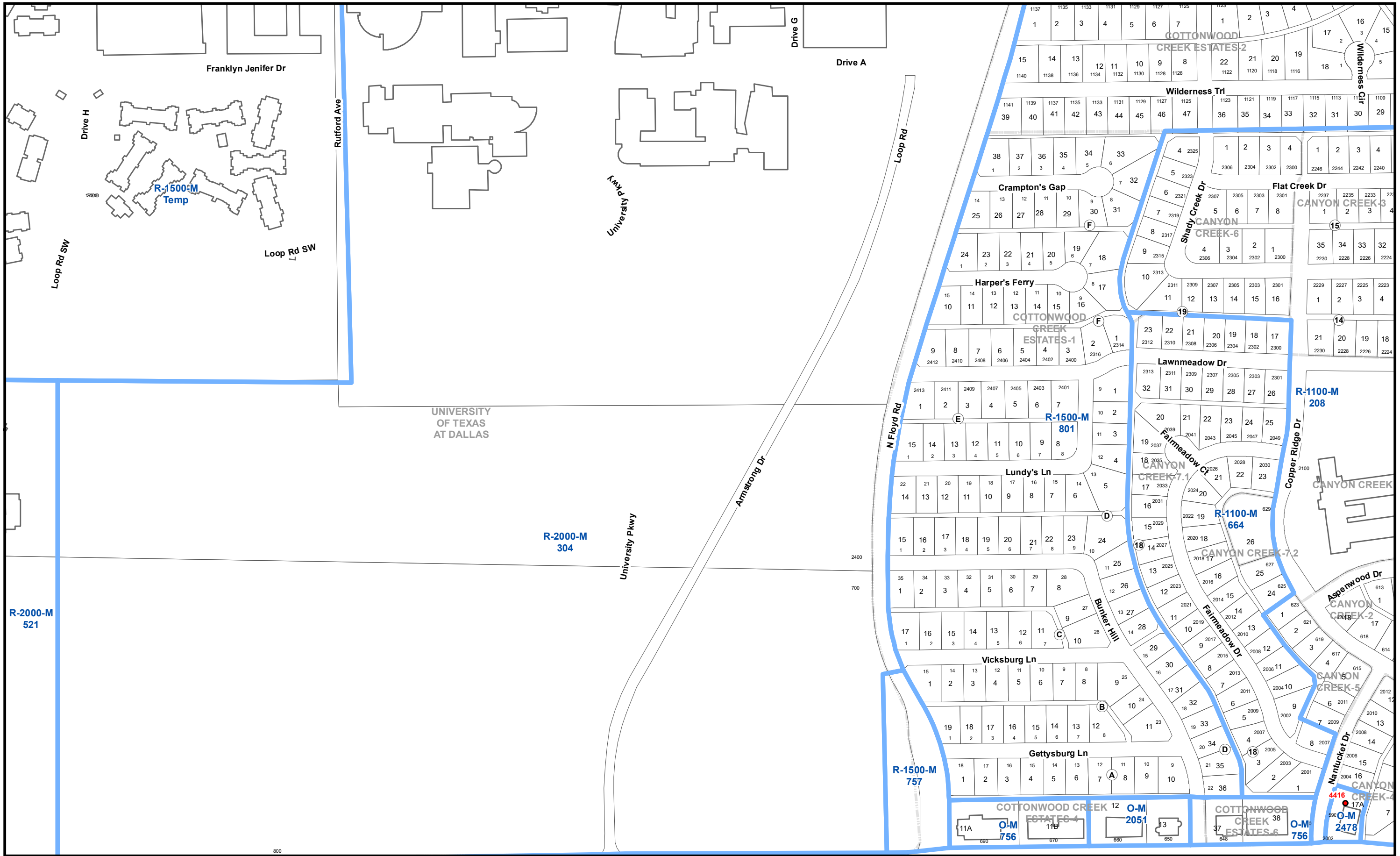
1 inch = 300 feet
Updated October 2023

City of Richardson, Texas Zoning Atlas

C01	C02	C03
D01	D02	D03
E01	E02	E03

D01

This product is for informational purposes and may not have been prepared for or be suitable for legal, engineering, or surveying purposes. It does not represent an on-the-ground survey and represents only the approximate relative location of property boundaries.



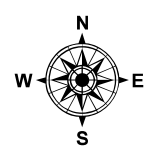
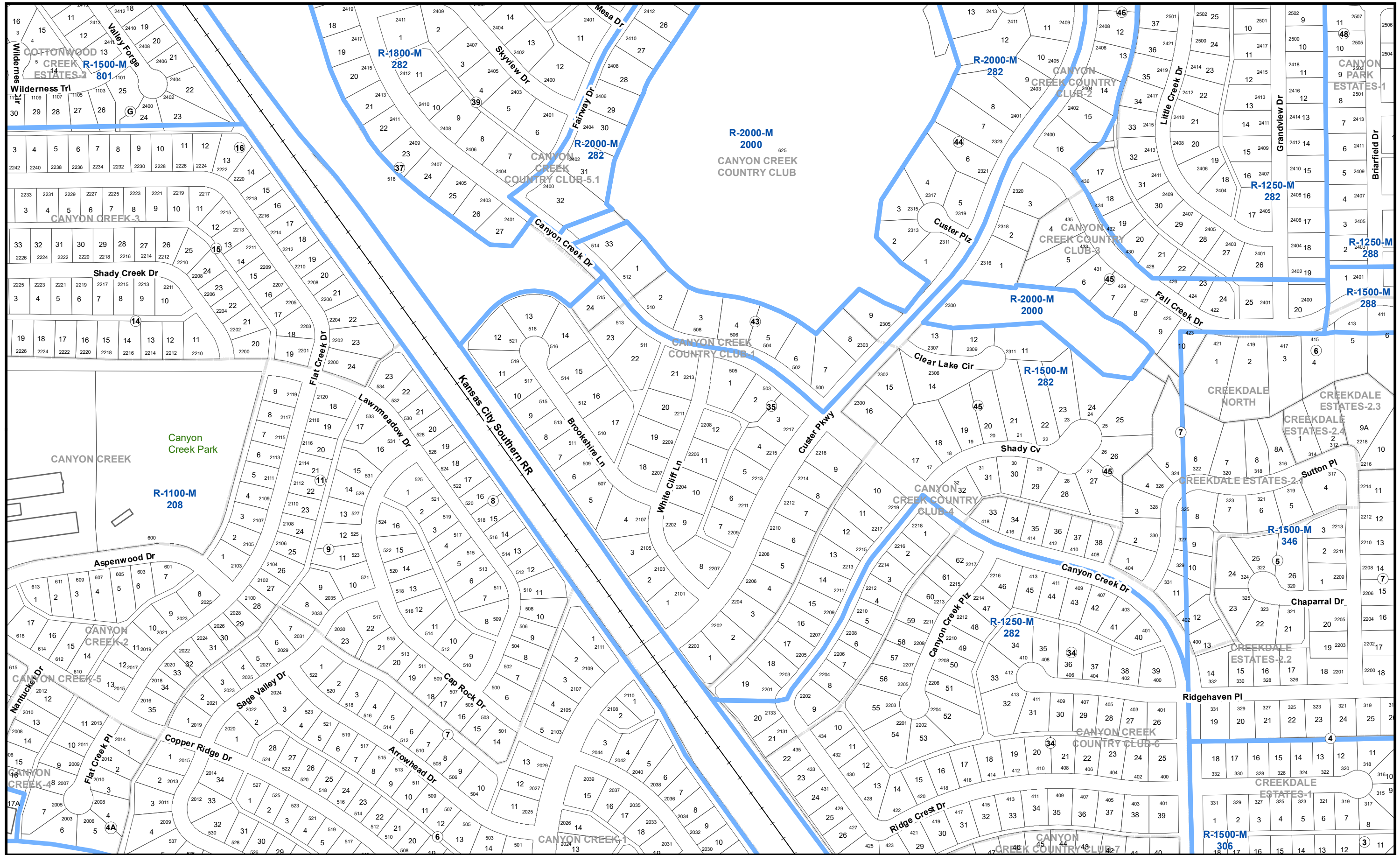
1 inch = 300 feet
Updated October 2023

City of Richardson, Texas Zoning Atlas

C01	C02	C03	C04
D01	D02	D03	D04
E01	E02	E03	E04

D02

This product is for informational purposes and may not have been prepared for or be suitable for legal, engineering, or surveying purposes. It does not represent an on-the-ground survey and represents only the approximate relative location of property boundaries.



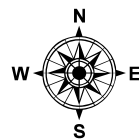
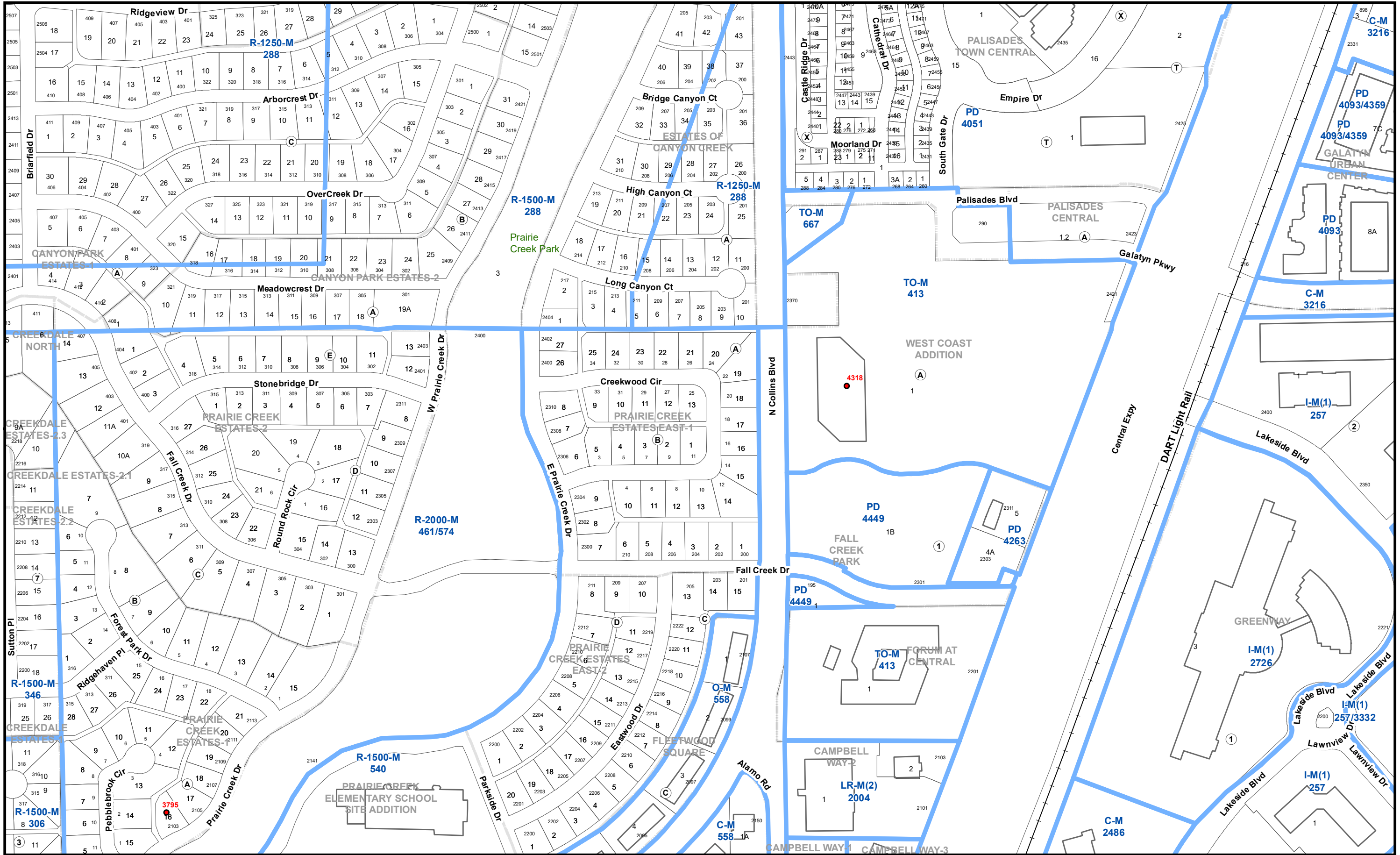
1 inch = 300 feet
Updated October 2023

City of Richardson, Texas Zoning Atlas

C01	C02	C03	C04	C05
D01	D02	D03	D04	D05
E01	E02	E03	E04	E05

D03

This product is for informational purposes and may not have been prepared for or be suitable for legal, engineering, or surveying purposes. It does not represent an on-the-ground survey and represents only the approximate relative location of property boundaries.



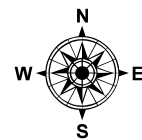
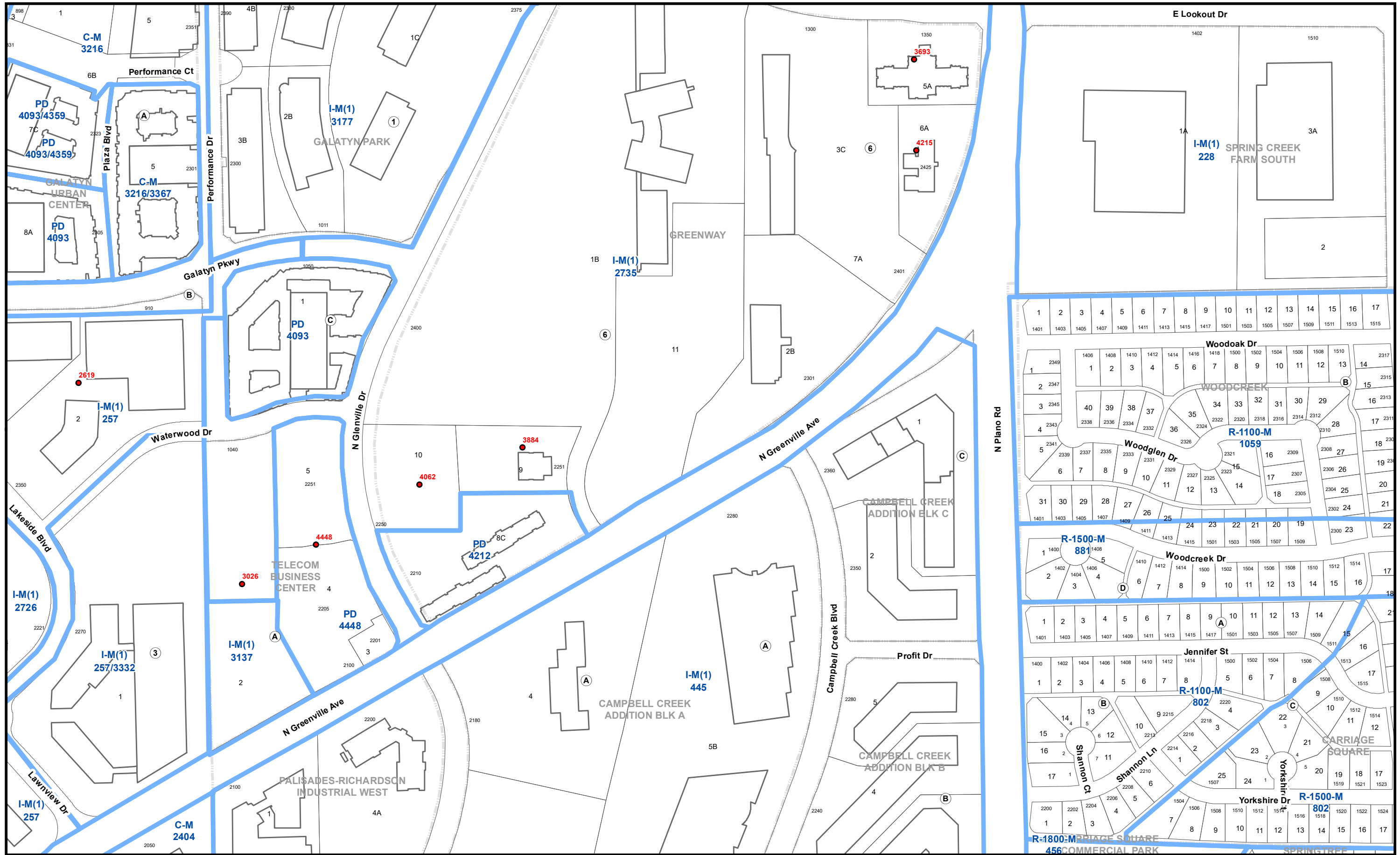
1 inch = 300 feet
Updated October 2023

City of Richardson, Texas Zoning Atlas

C02	C03	C04	C05	C06
D02	D03	D04	D05	D06
E02	E03	E04	E05	E06

D04

This product is for informational purposes and may not have been prepared for or be suitable for legal, engineering, or surveying purposes. It does not represent an on-the-ground survey and represents only the approximate relative location of property boundaries.



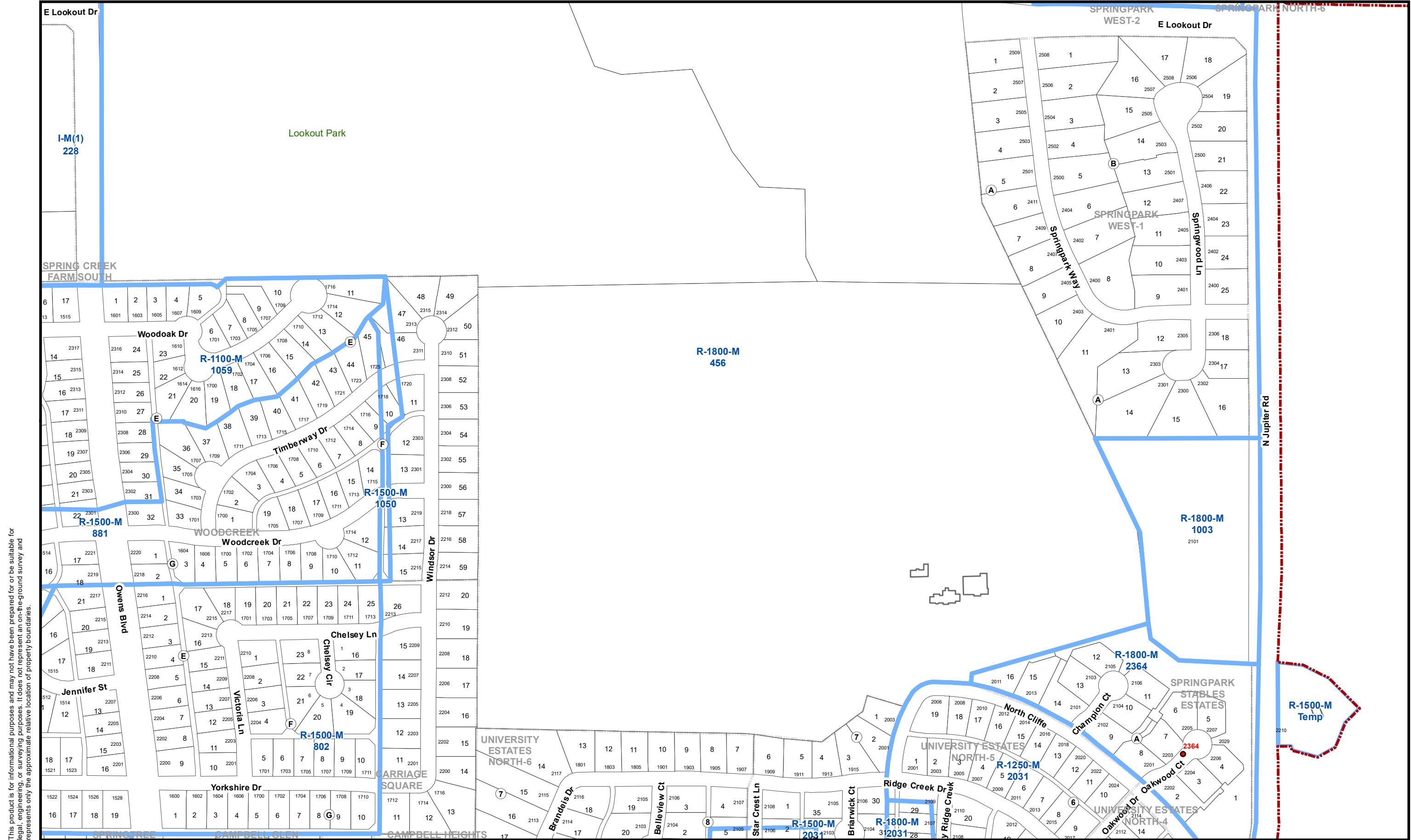
1 inch = 300 feet

Updated October 2023

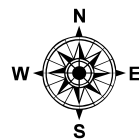
City of Richardson, Texas Zoning Atlas

C03	C04	C05	C06	C07
D03	D04	D05	D06	
E03	E04	E05	E06	

D05



This product is for informational purposes and may not have been prepared for or be suitable for legal, engineering, or surveying purposes. It does not represent an on-the-ground survey and represents only the approximate relative location of property boundaries.



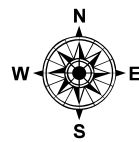
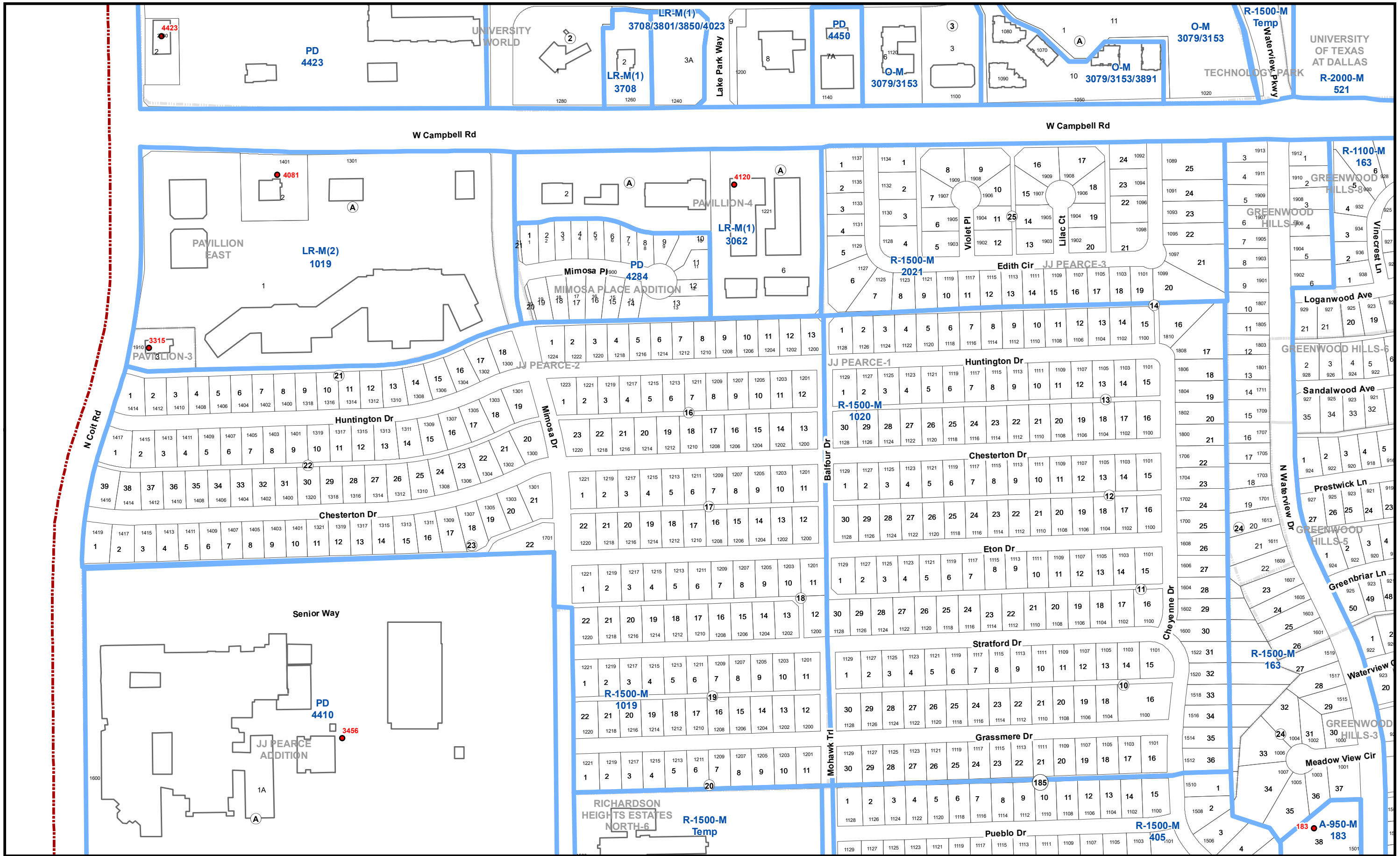
1 inch = 300 feet
 Updated October 2023

City of Richardson, Texas Zoning Atlas

C04	C05	C06	C07	C08
D04	D05	D06		
E04	E05	E06		

D06

This product is for informational purposes and may not have been prepared for or be suitable for legal, engineering, or surveying purposes. It does not represent an on-the-ground survey and represents only the approximate relative location of property boundaries.



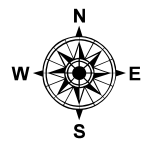
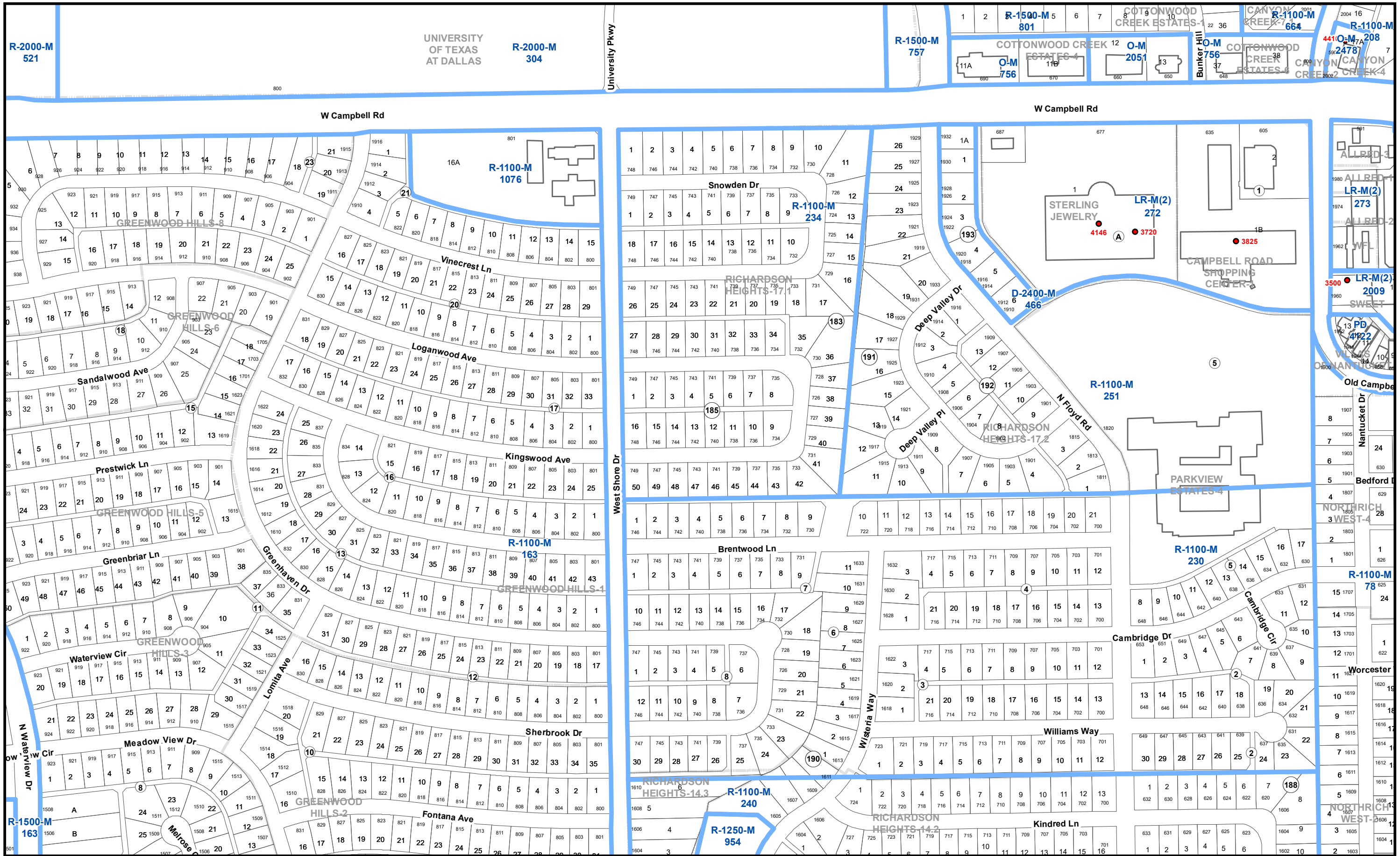
1 inch = 300 feet
Updated October 2023

City of Richardson, Texas Zoning Atlas

D01	D02	D03
E01	E02	E03
F01	F02	F03

E01

This product is for informational purposes and may not have been prepared for or be suitable for legal, engineering, or surveying purposes. It does not represent an on-the-ground survey and represents only the approximate relative location of property boundaries.



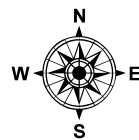
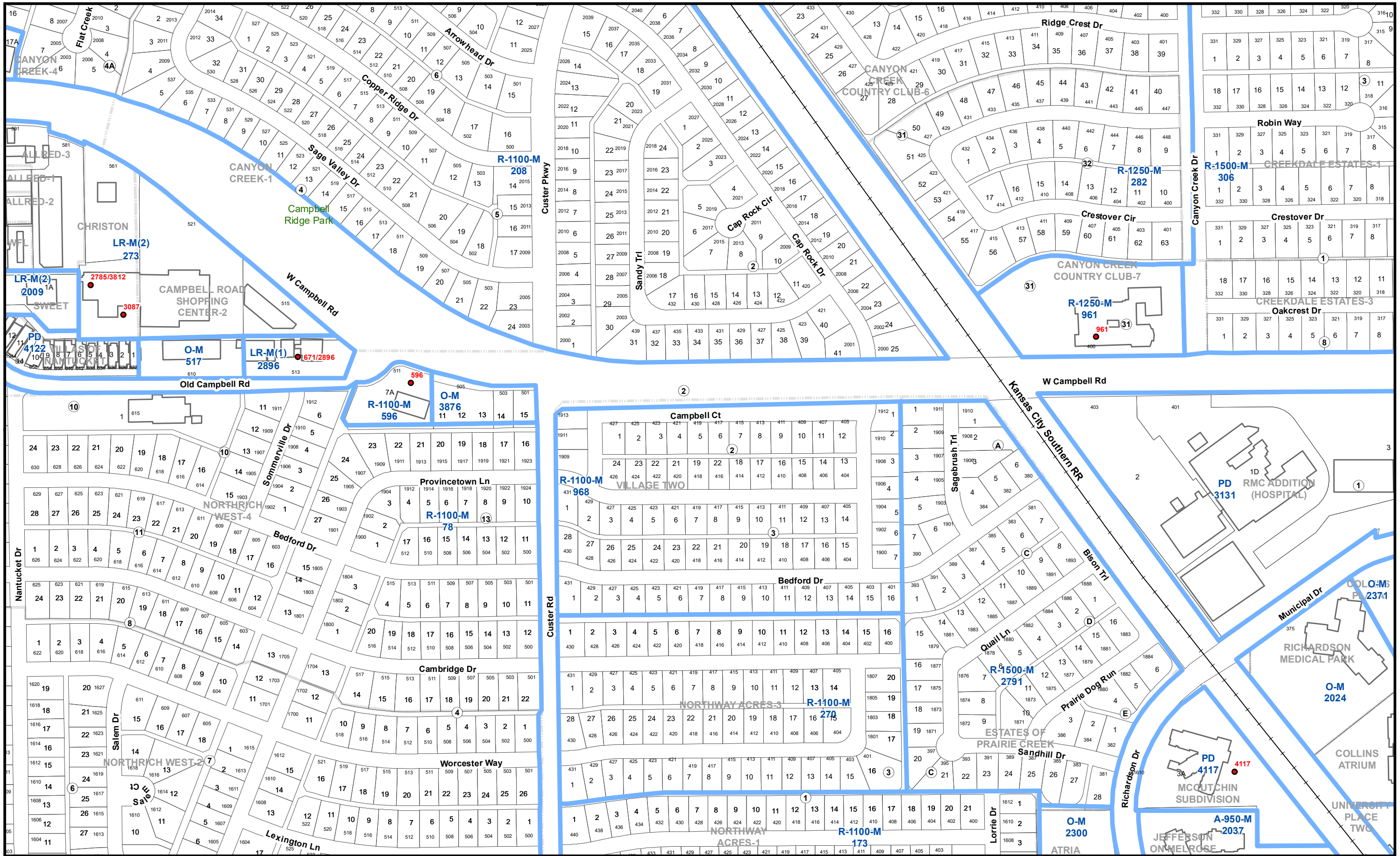
1 inch = 300 feet
Updated October 2023

City of Richardson, Texas Zoning Atlas

D01	D02	D03	D04
E01	E02	E03	E04
F01	F02	F03	F04

E02

This product is for informational purposes and may not have been prepared for or be suitable for legal, engineering, or surveying purposes. It does not represent an on-the-ground survey and represents only the approximate relative location of property boundaries.



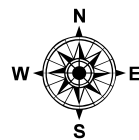
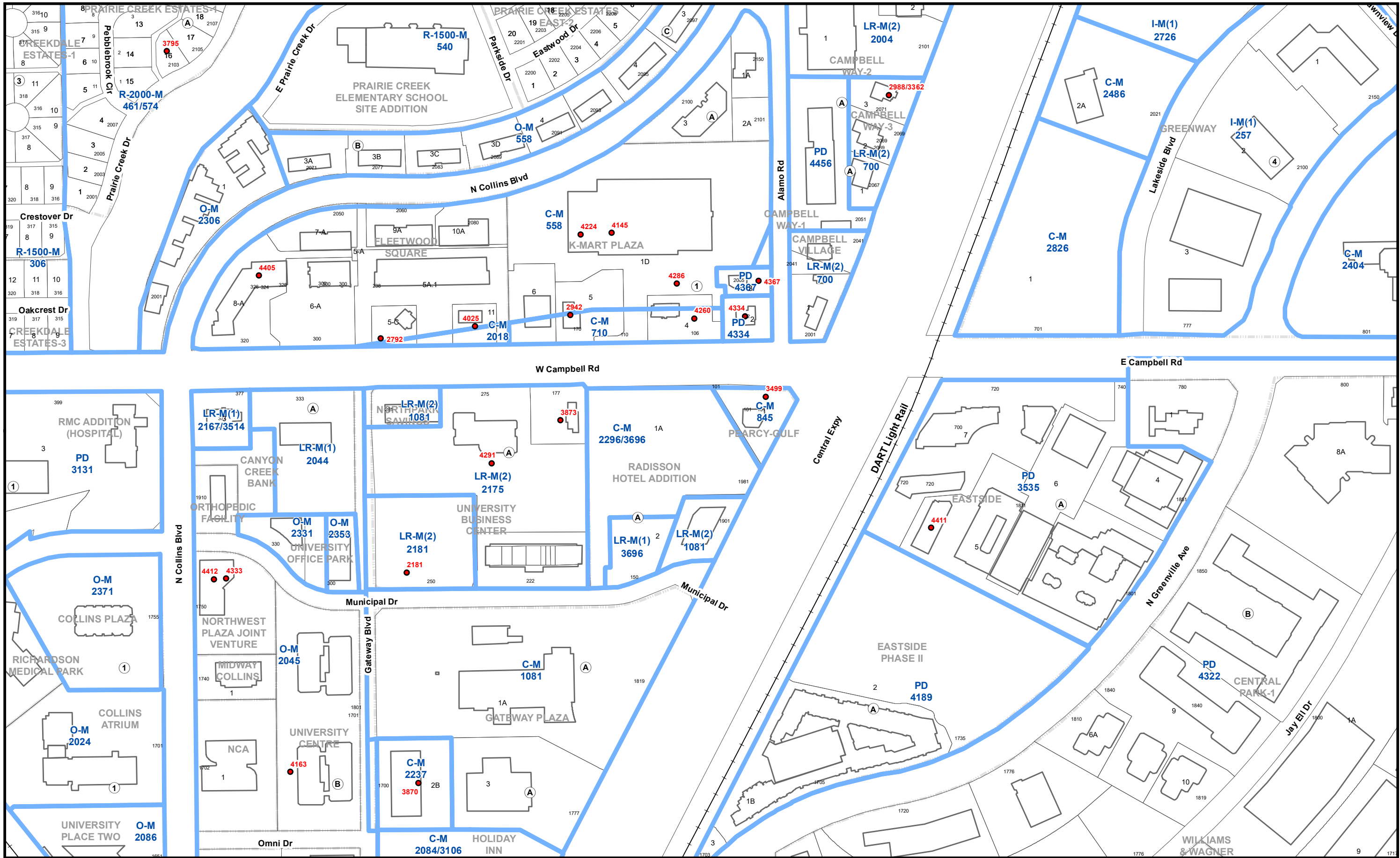
1 inch = 300 feet
Updated October 2023

City of Richardson, Texas Zoning Atlas

D01	D02	D03	D04	D05
E01	E02	E03	E04	E05
F01	F02	F03	F04	F05

E03

This product is for informational purposes and may not have been prepared for or be suitable for legal, engineering, or surveying purposes. It does not represent an on-the-ground survey and represents only the approximate relative location of property boundaries.



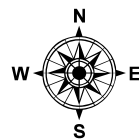
1 inch = 300 feet
Updated October 2023

City of Richardson, Texas Zoning Atlas

D02	D03	D04	D05	D06
E02	E03	E04	E05	E06
F02	F03	F04	F05	F06

E04

This product is for informational purposes and may not have been prepared for or be suitable for legal, engineering, or surveying purposes. It does not represent an on-the-ground survey and represents only the approximate relative location of property boundaries.



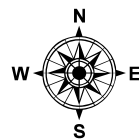
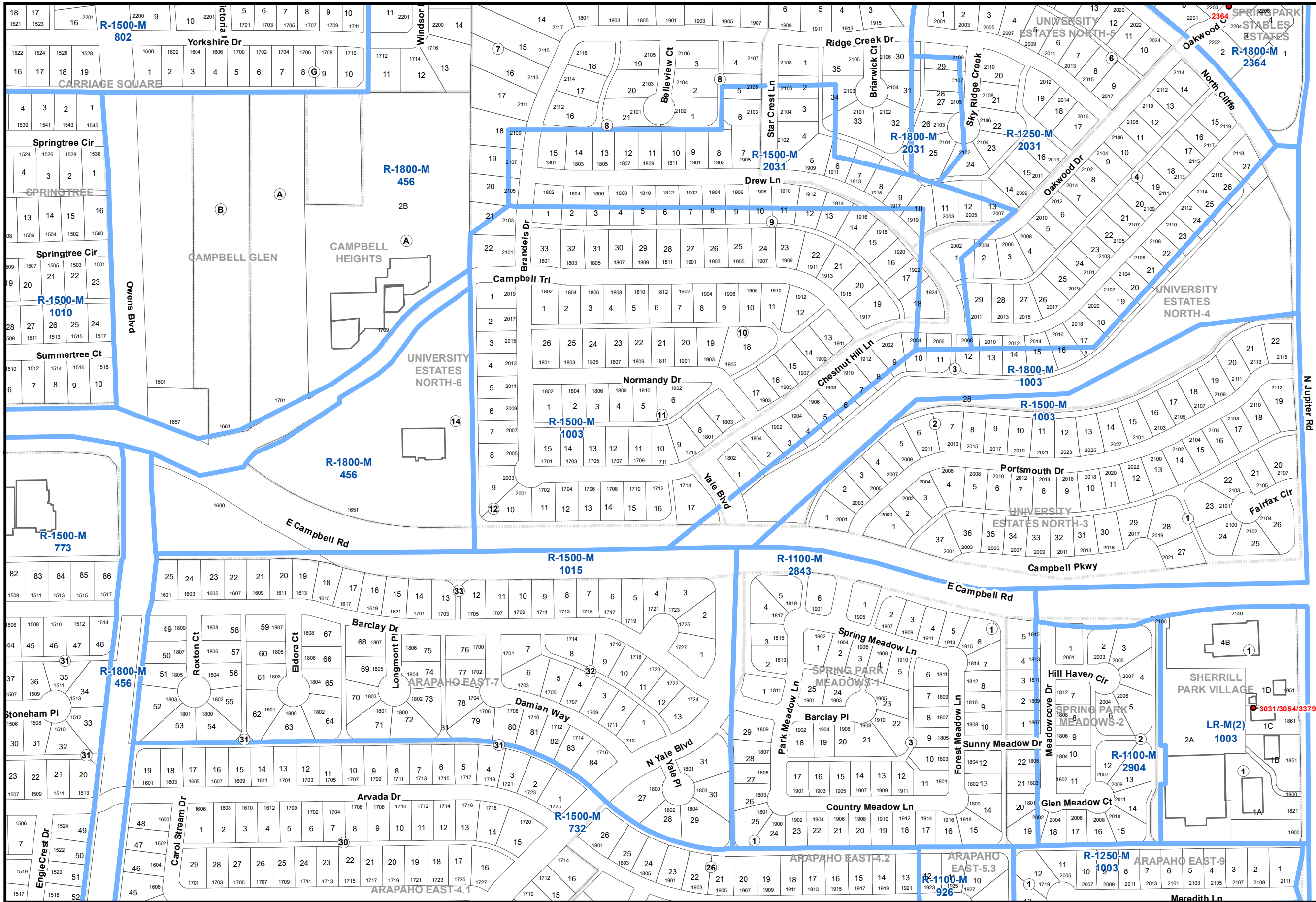
1 inch = 300 feet
Updated October 2023

City of Richardson, Texas Zoning Atlas

D03	D04	D05	D06
E03	E04	E05	E06
F03	F04	F05	F06

E05

This product is for informational purposes and may not have been prepared for or be suitable for legal, engineering, or surveying purposes. It does not represent an on-the-ground survey and represents only the approximate relative location of property boundaries.



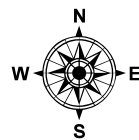
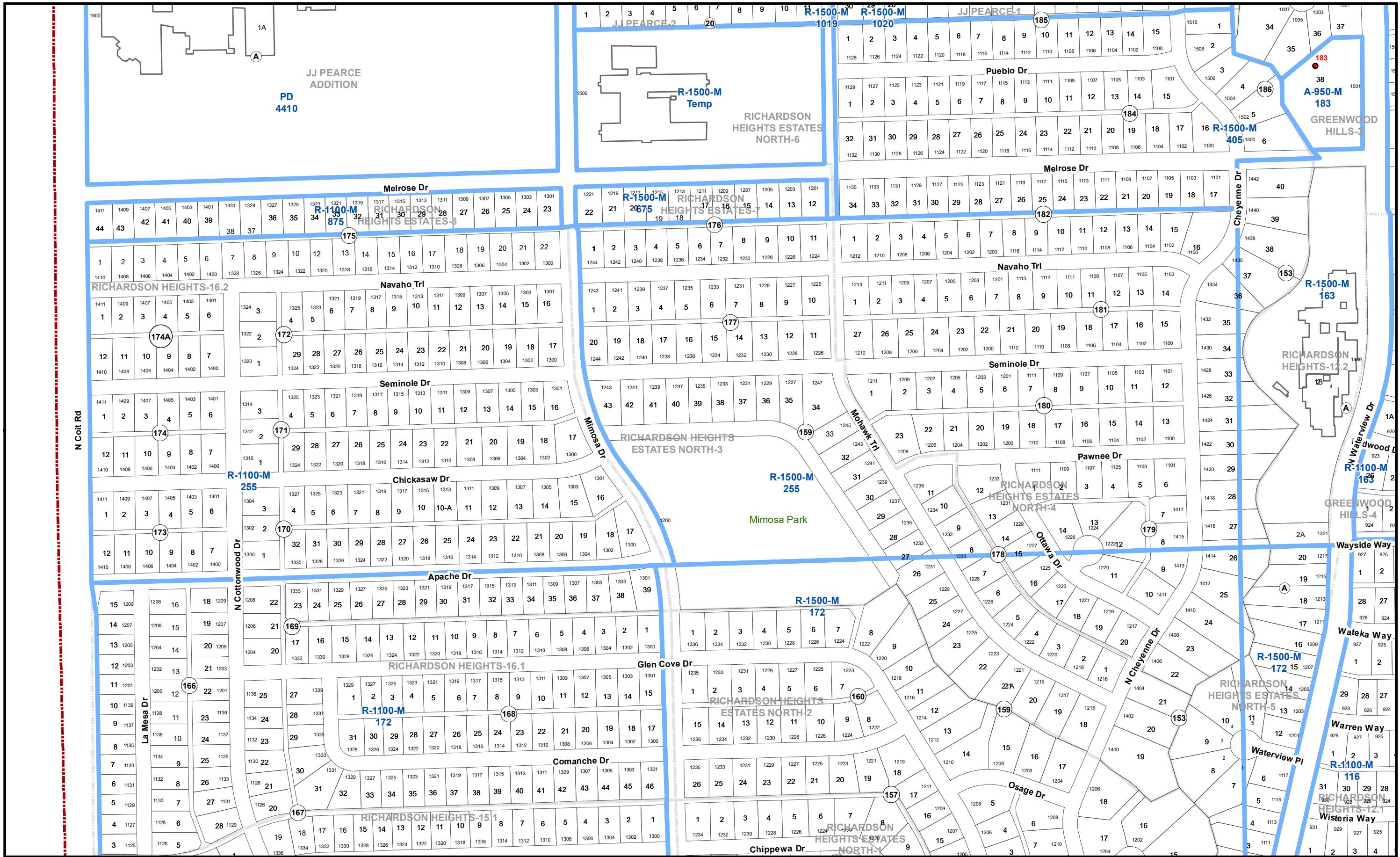
1 inch = 300 feet
Updated October 2023

City of Richardson, Texas Zoning Atlas

D04	D05	D06
E04	E05	E06
F04	F05	F06

E06

This product is for informational purposes and may not have been prepared for or be suitable for legal, engineering, or surveying purposes. It does not represent an on-the-ground survey and represents only the approximate relative location of property boundaries.



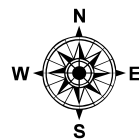
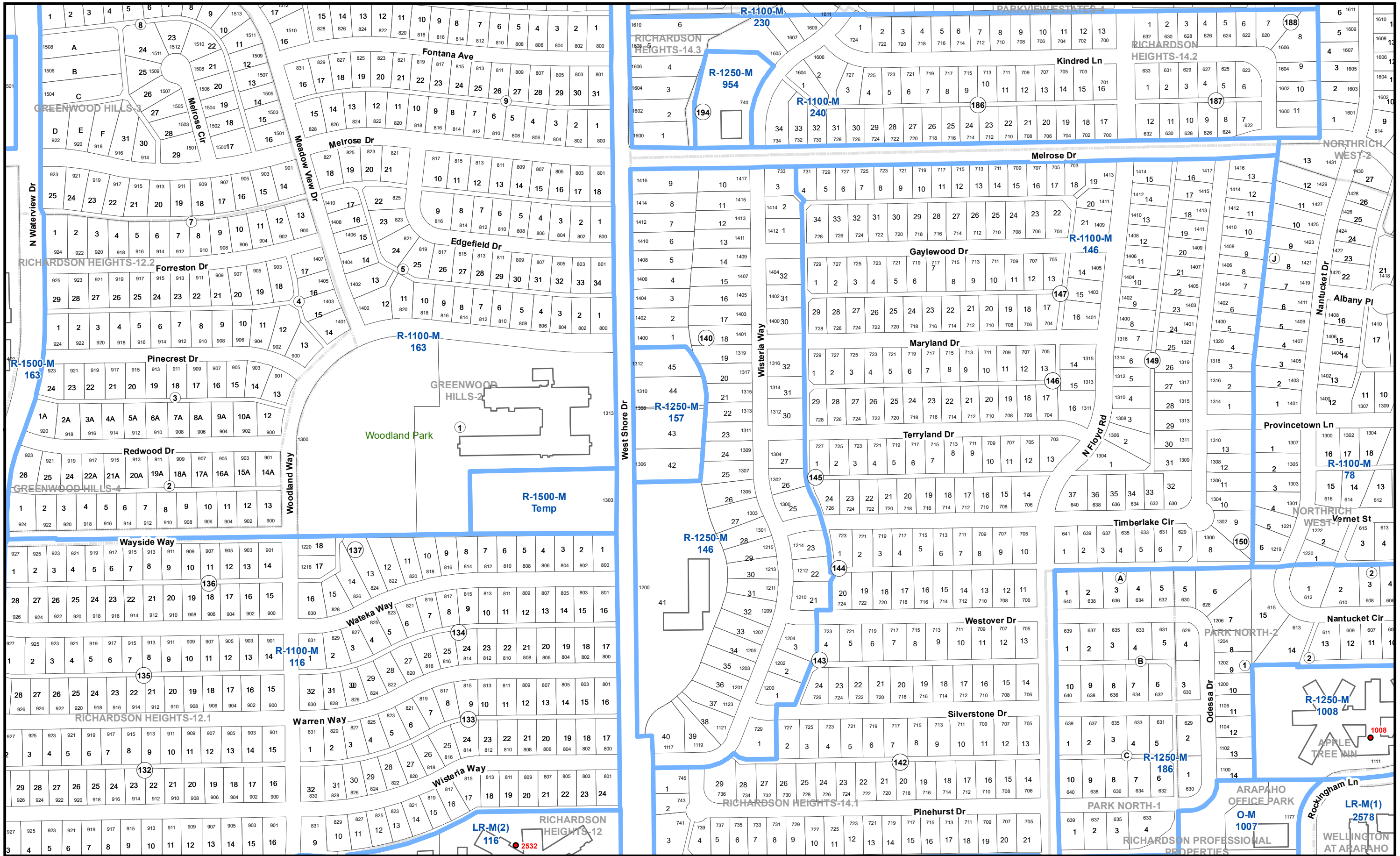
1 inch = 300 feet
Updated October 2023

City of Richardson, Texas Zoning Atlas

E01	E02	E03
F01	F02	F03
G01	G02	G03

F01

This product is for informational purposes and may not have been prepared for or be suitable for legal, engineering, or surveying purposes. It does not represent an on-the-ground survey and represents only the approximate relative location of property boundaries.



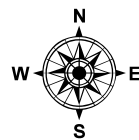
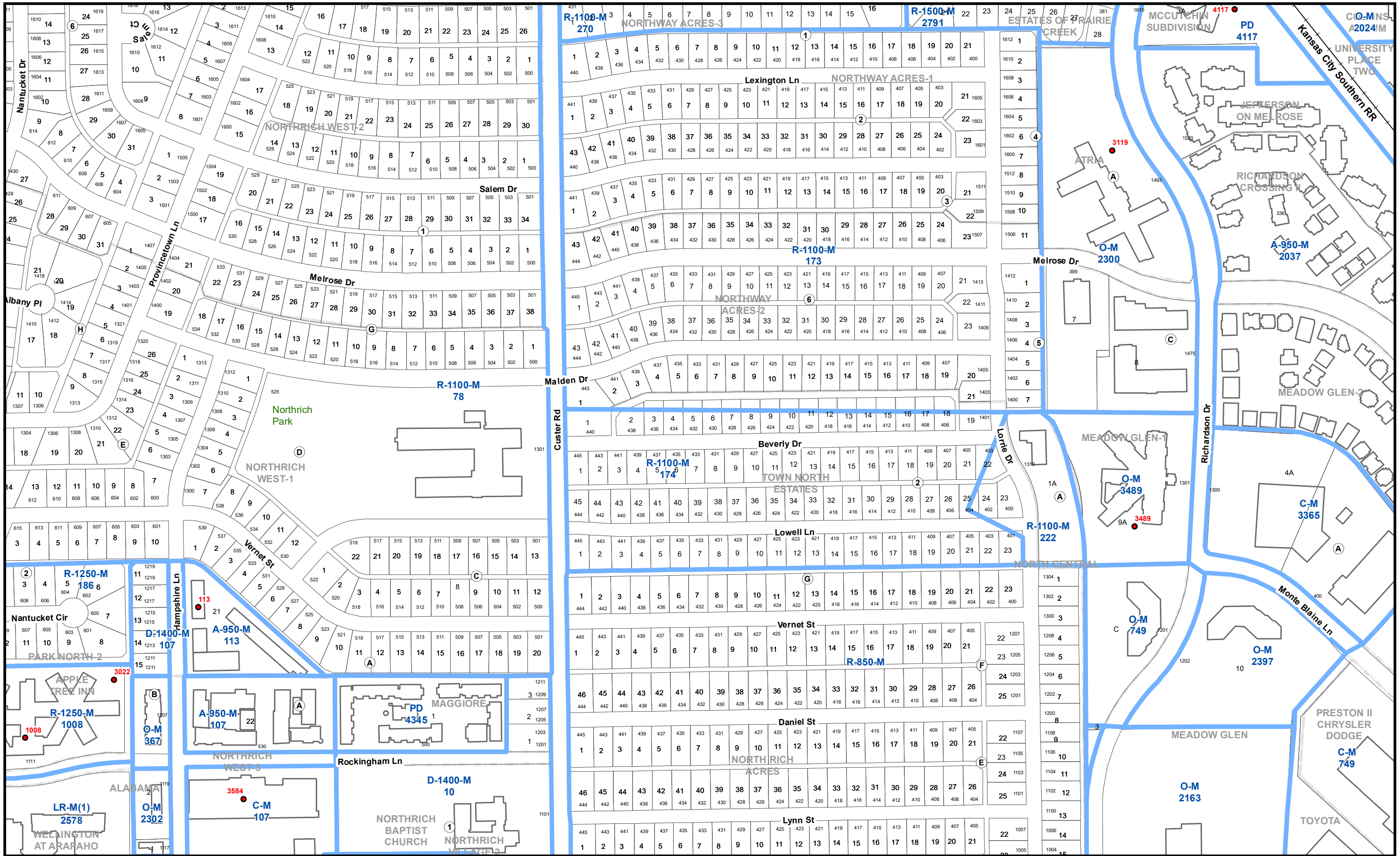
1 inch = 300 feet
Updated October 2023

City of Richardson, Texas Zoning Atlas

E01	E02	E03	E04
F01	F02	F03	F04
G01	G02	G03	G04

F02

This product is for informational purposes and may not have been prepared for or be suitable for legal, engineering, or surveying purposes. It does not represent an on-the-ground survey and represents only the approximate relative location of property boundaries.



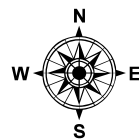
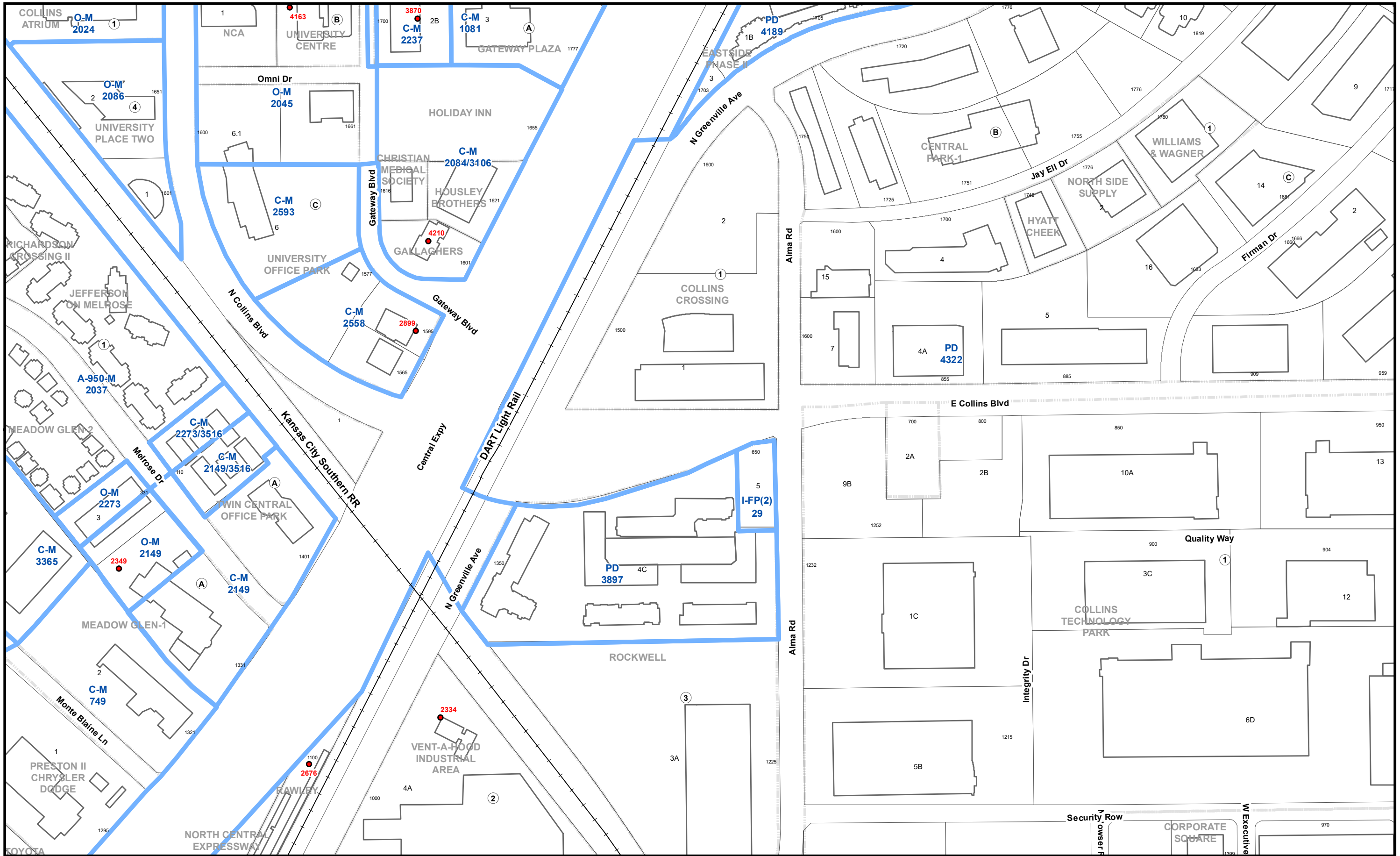
1 inch = 300 feet
Updated October 2023

City of Richardson, Texas Zoning Atlas

E01	E02	E03	E04	E05
F01	F02	F03	F04	F05
G01	G02	G03	G04	G05

F03

This product is for informational purposes and may not have been prepared for or be suitable for legal, engineering, or surveying purposes. It does not represent an on-the-ground survey and represents only the approximate relative location of property boundaries.



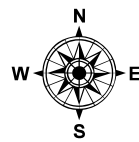
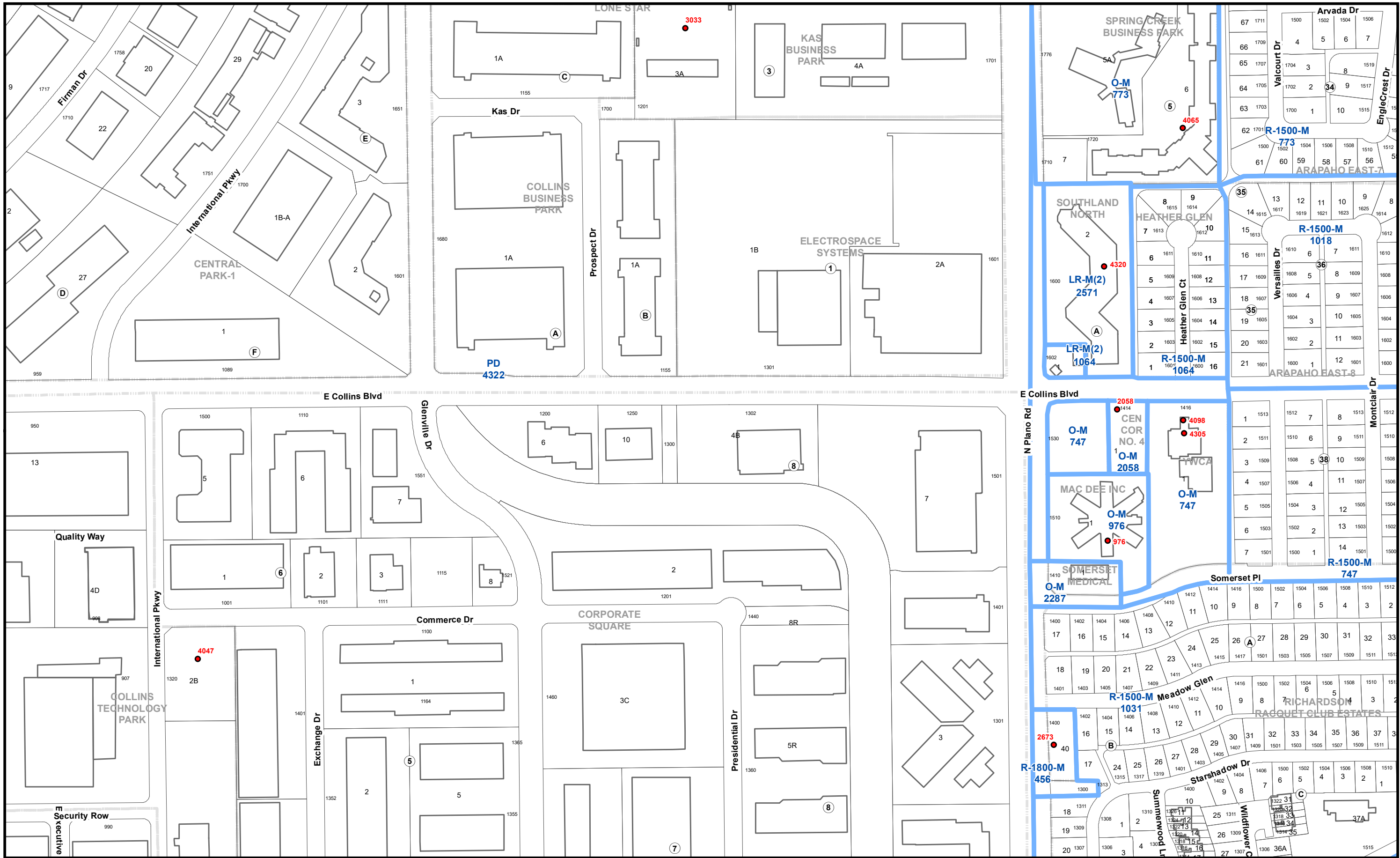
1 inch = 300 feet
Updated October 2023

City of Richardson, Texas Zoning Atlas

E02	E03	E04	E05	E06
F02	F03	F04	F05	F06
G02	G03	G04	G05	G06

F04

This product is for informational purposes and may not have been prepared for or be suitable for legal, engineering, or surveying purposes. It does not represent an on-the-ground survey and represents only the approximate relative location of property boundaries.



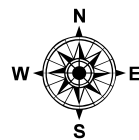
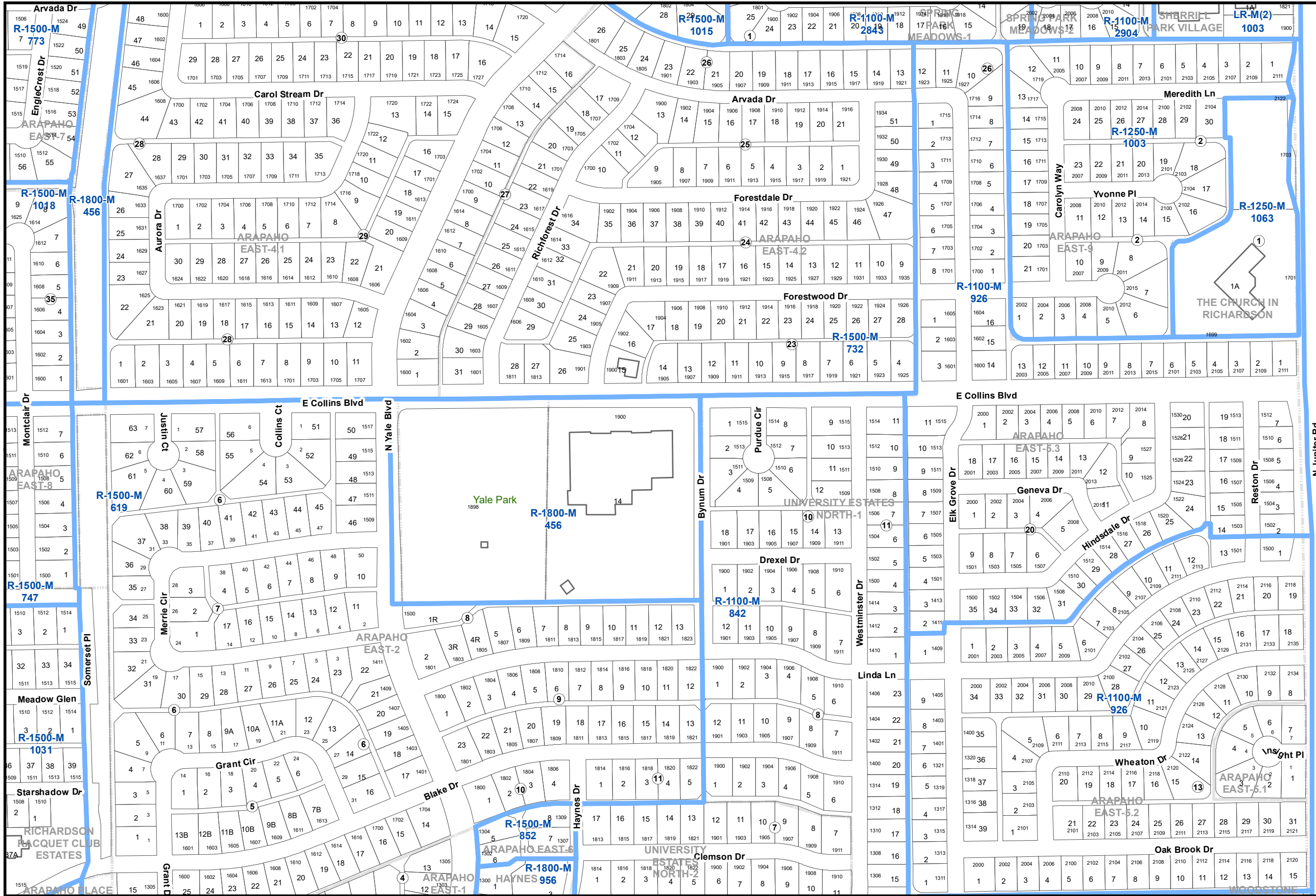
1 inch = 300 feet
Updated October 2023

City of Richardson, Texas Zoning Atlas

E03	E04	E05	E06
F03	F04	F05	F06
G03	G04	G05	G06

F05

This product is for informational purposes and may not have been prepared for or be suitable for legal, engineering, or surveying purposes. It does not represent an on-the-ground survey and represents only the approximate relative location of property boundaries.



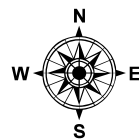
1 inch = 300 feet
Updated October 2023

City of Richardson, Texas Zoning Atlas

E04	E05	E06
F04	F05	F06
G04	G05	G06

F06

This product is for informational purposes and may not have been prepared for or be suitable for legal, engineering, or surveying purposes. It does not represent an on-the-ground survey and represents only the approximate relative location of property boundaries.



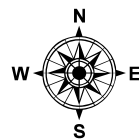
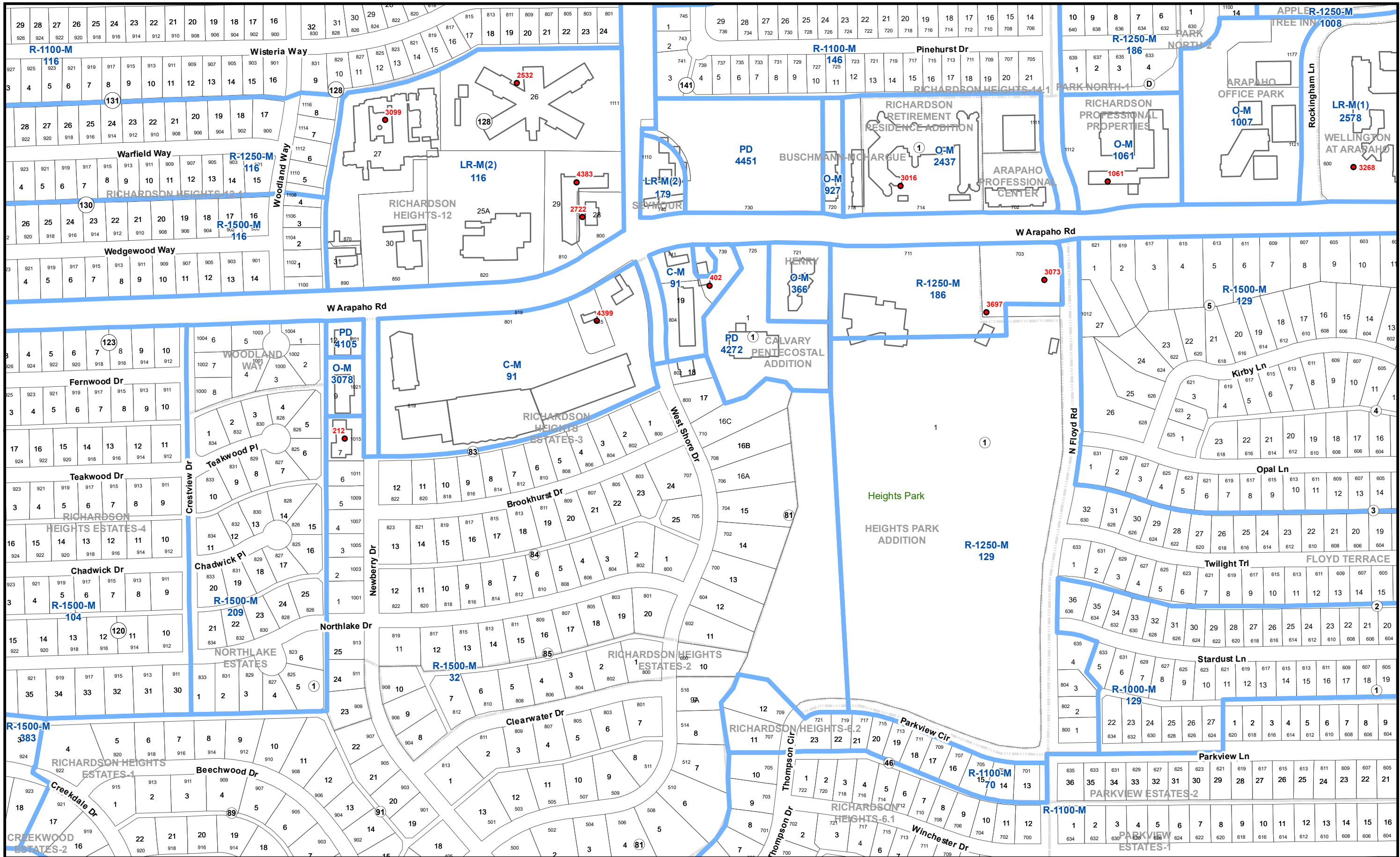
1 inch = 300 feet
Updated October 2023

City of Richardson, Texas Zoning Atlas

F01	F02	F03
G01	G02	G03
H01	H02	H03a H03c

G01

This product is for informational purposes and may not have been prepared for or be suitable for legal, engineering, or surveying purposes. It does not represent an on-the-ground survey and represents only the approximate relative location of property boundaries.



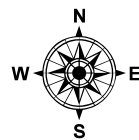
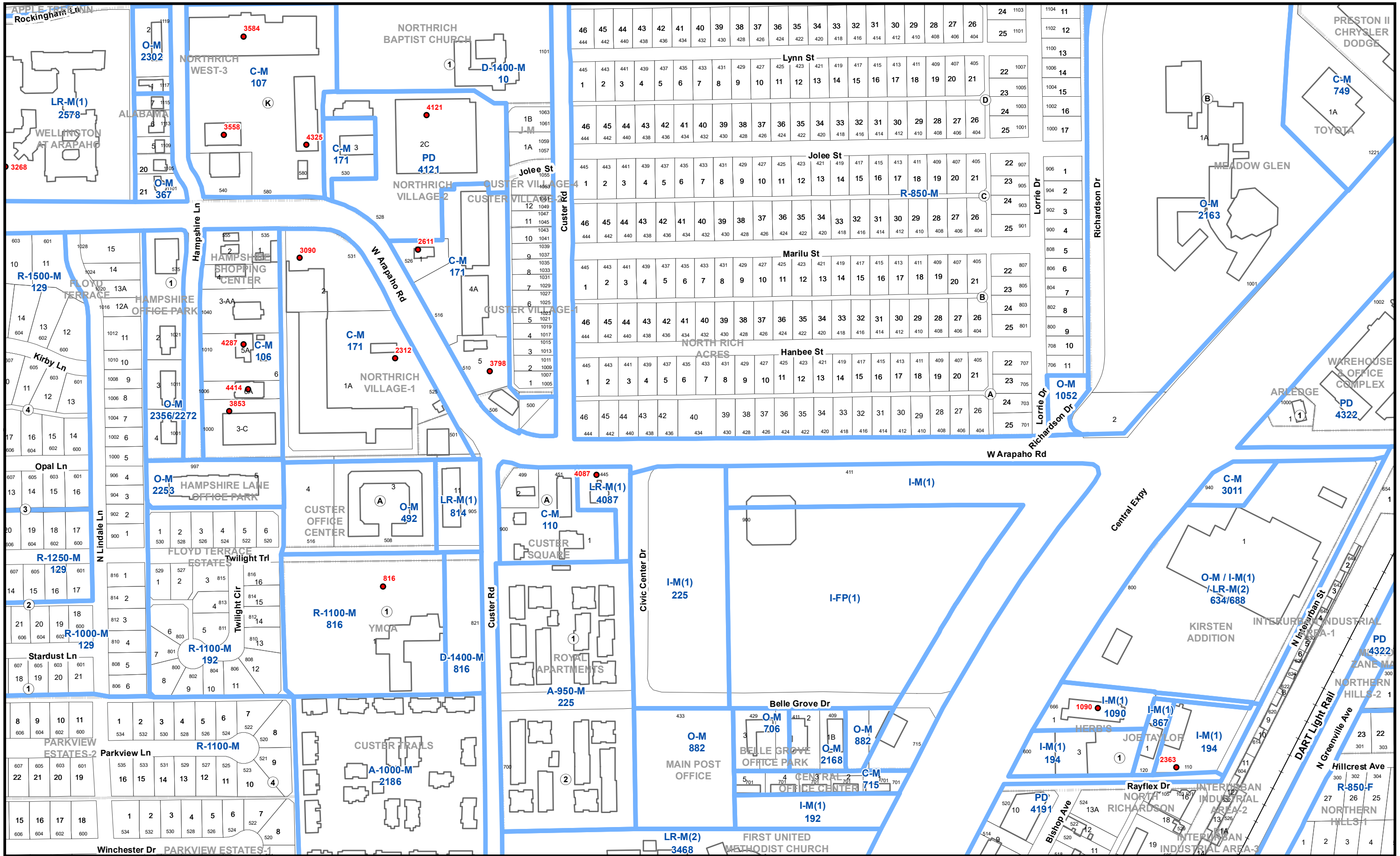
1 inch = 300 feet
Updated October 2023

City of Richardson, Texas Zoning Atlas

F01	F02	F03	F04
G01	G02	G03	G04
H01	H02	H03a H03c	H04

G02

This product is for informational purposes and may not have been prepared for or be suitable for legal, engineering, or surveying purposes. It does not represent an on-the-ground survey and represents only the approximate relative location of property boundaries.



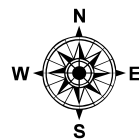
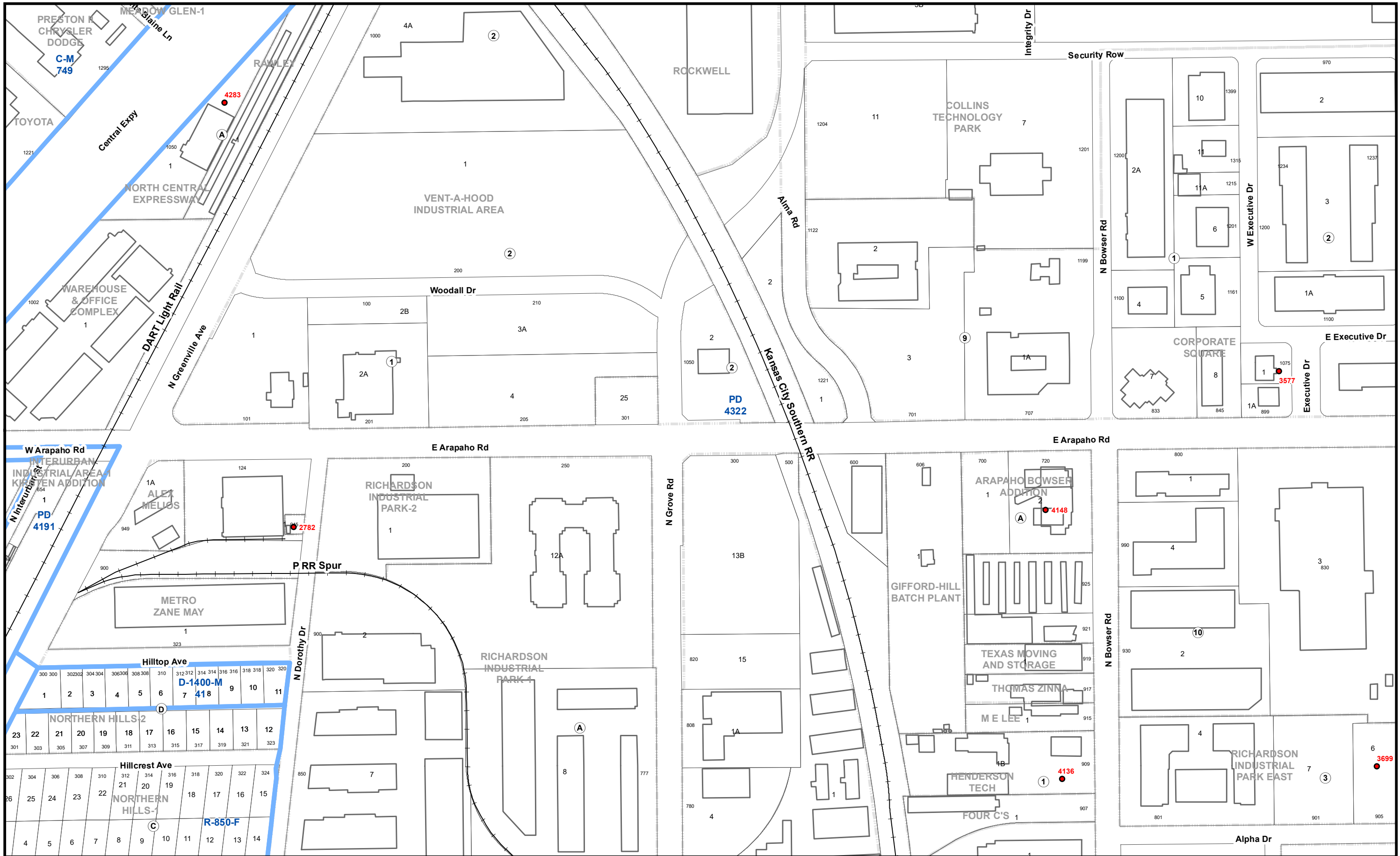
1 inch = 300 feet
Updated October 2023

City of Richardson, Texas Zoning Atlas

F01	F02	F03	F04	F05
G01	G02	G03	G04	G05
H01	H02	H03a H03b H03c	H04	H05

G03

This product is for informational purposes and may not have been prepared for or be suitable for legal, engineering, or surveying purposes. It does not represent an on-the-ground survey and represents only the approximate relative location of property boundaries.



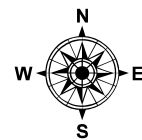
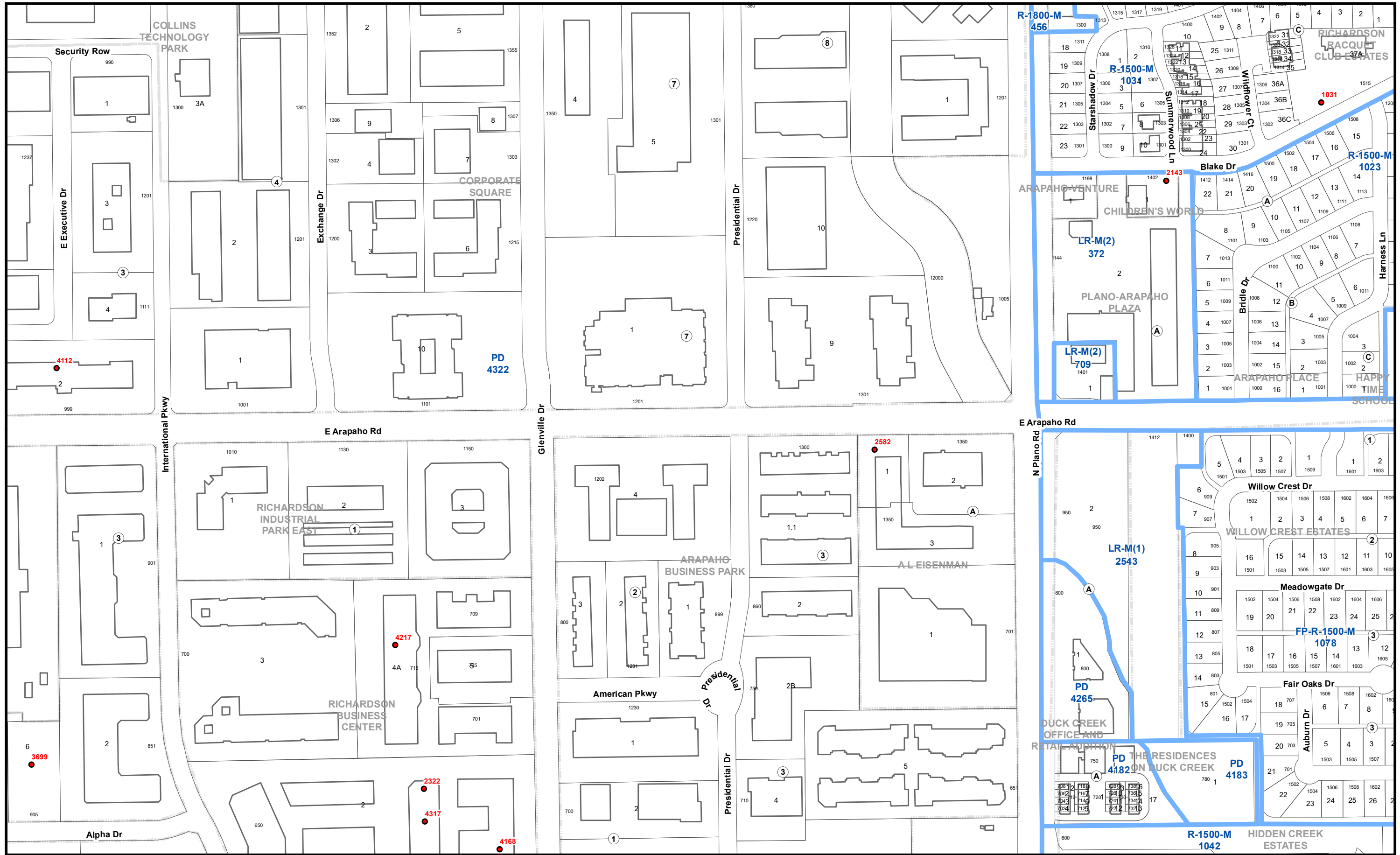
1 inch = 300 feet
Updated October 2023

City of Richardson, Texas Zoning Atlas

F02	F03	F04	F05	F06
G02	G03	G04	G05	G06
H02	H03a	H04	H05	H06

G04

This product is for informational purposes and may not have been prepared for or be suitable for legal, engineering, or surveying purposes. It does not represent an on-the-ground survey and represents only the approximate relative location of property boundaries.



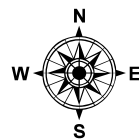
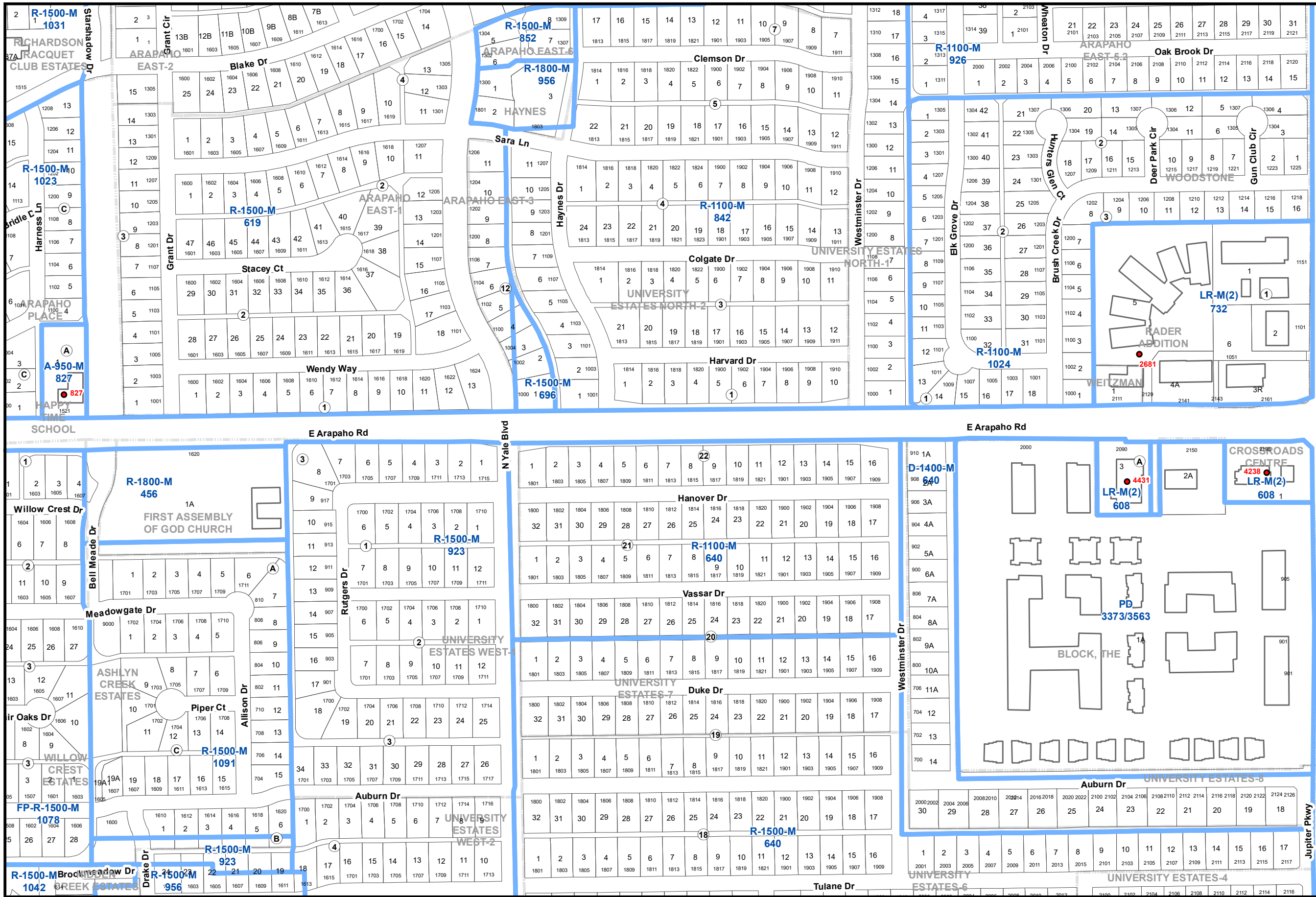
1 inch = 300 feet
Updated October 2023

City of Richardson, Texas Zoning Atlas

F03	F04	F05	F06
G03	G04	G05	G06
H03d	H04	H05	H06

G05

This product is for informational purposes and may not have been prepared for or be suitable for legal, engineering, or surveying purposes. It does not represent an on-the-ground survey and represents only the approximate relative location of property boundaries.



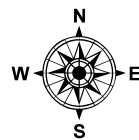
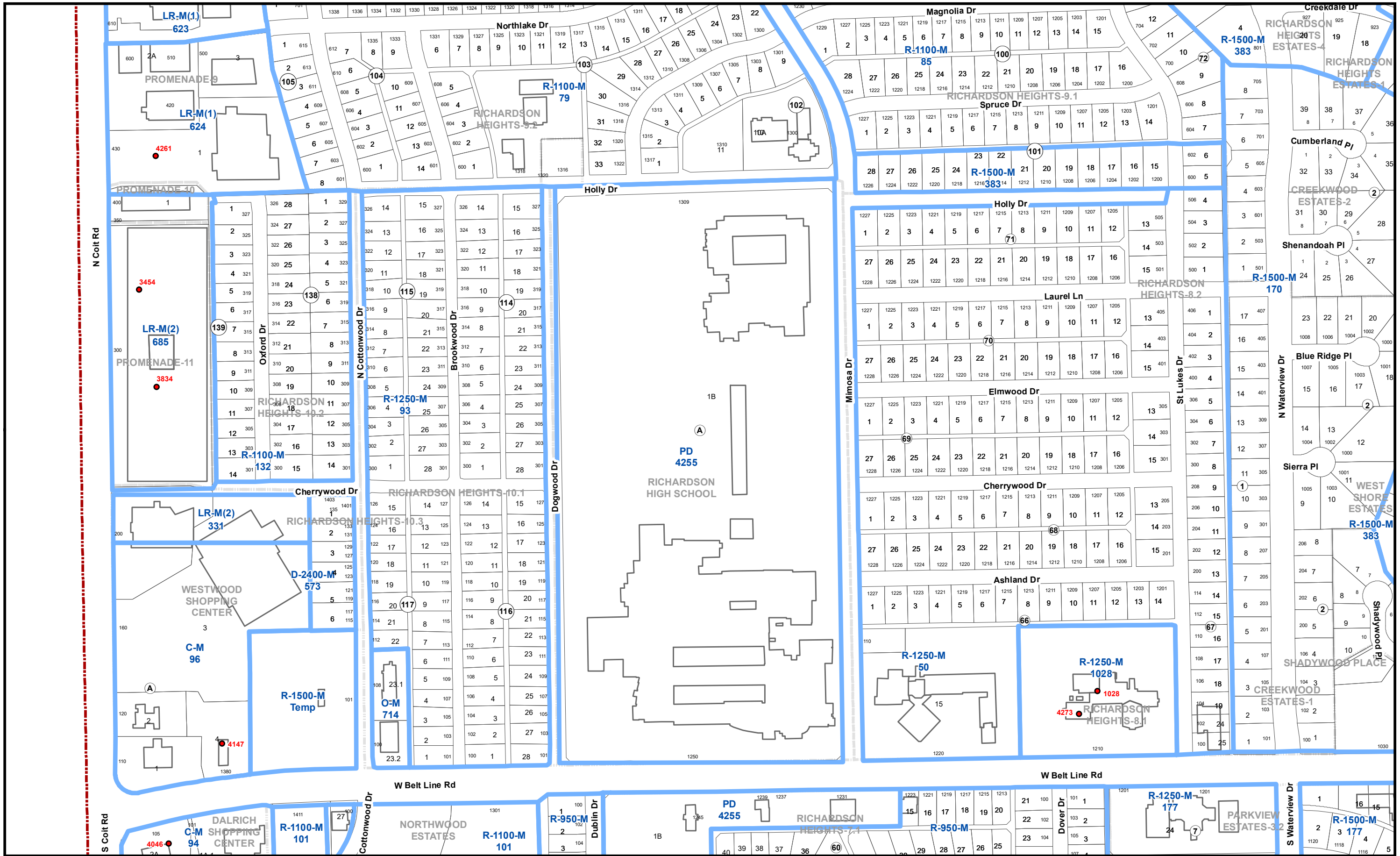
1 inch = 300 feet
Updated October 2023

City of Richardson, Texas Zoning Atlas

F04	F05	F06
G04	G05	G06
H04	H05	H06

G06

This product is for informational purposes and may not have been prepared for or be suitable for legal, engineering, or surveying purposes. It does not represent an on-the-ground survey and represents only the approximate relative location of property boundaries.



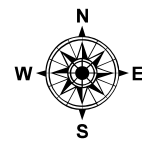
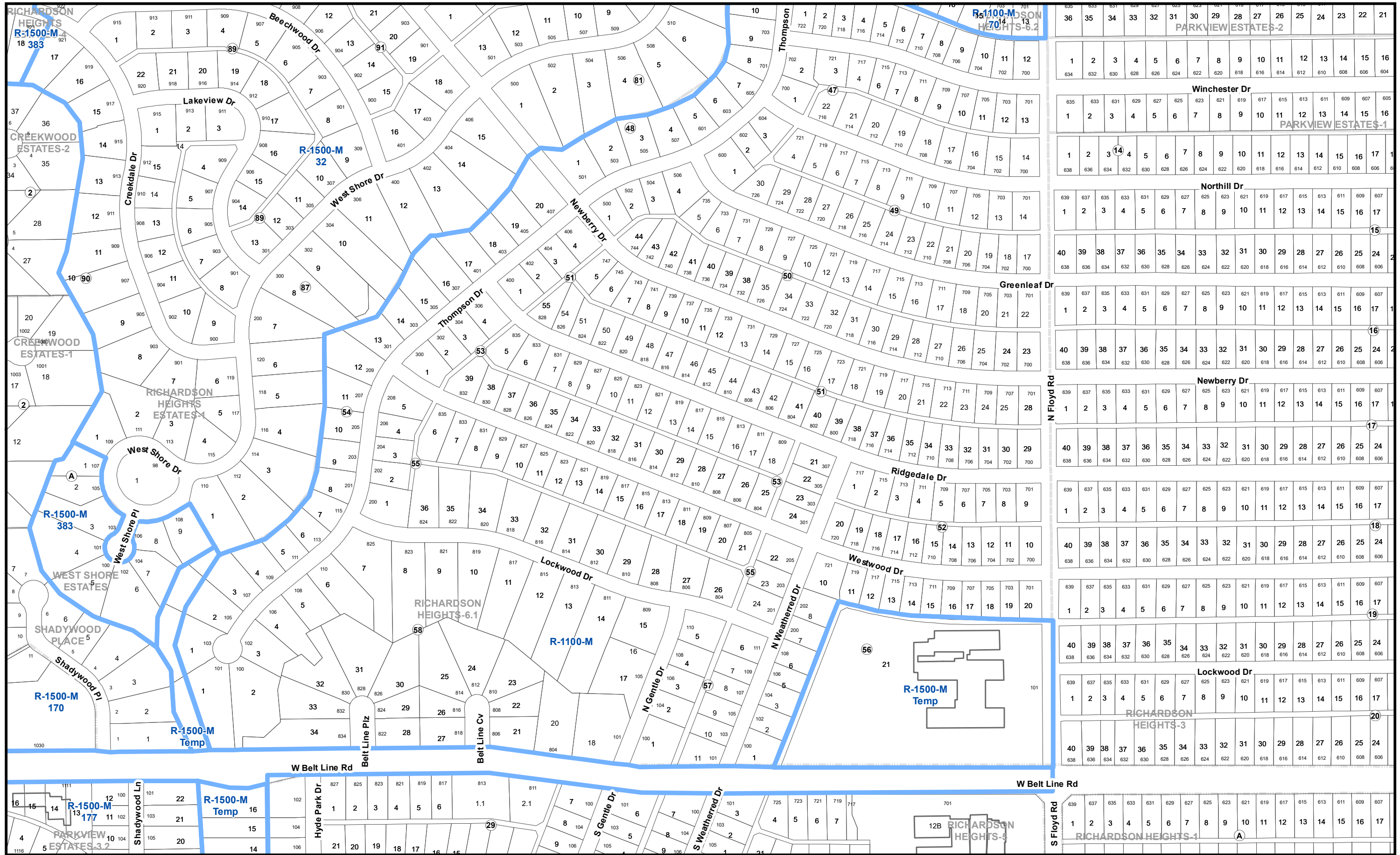
1 inch = 300 feet
Updated October 2023

City of Richardson, Texas Zoning Atlas

G01	G02	G03
H01	H02	H03a H03c I03a
I01	I02	

H01

This product is for informational purposes and may not have been prepared for or be suitable for legal, engineering, or surveying purposes. It does not represent an on-the-ground survey and represents only the approximate relative location of property boundaries.



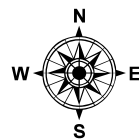
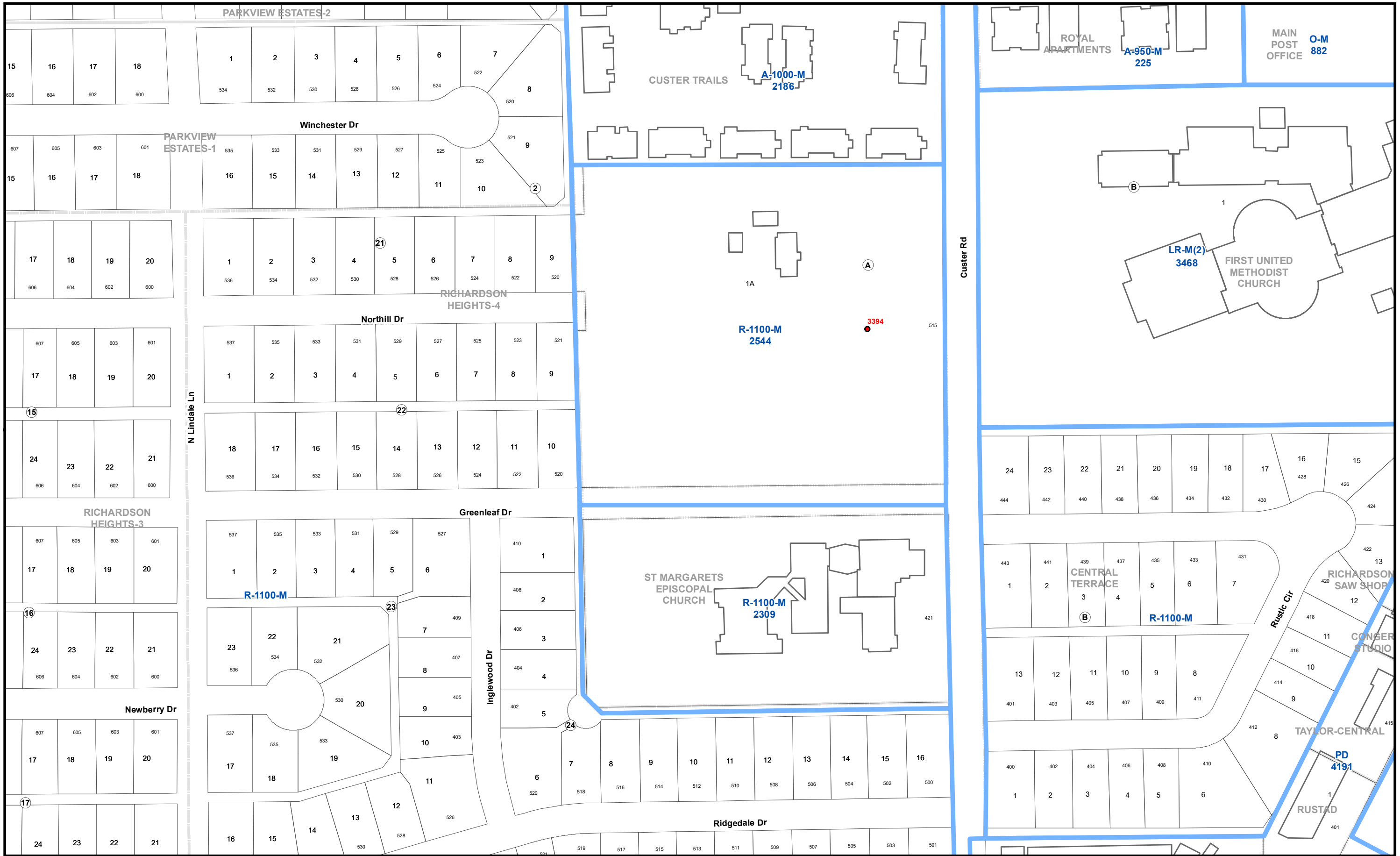
1 inch = 300 feet
Updated October 2023

City of Richardson, Texas Zoning Atlas

G01	G02	G03	G04
H01	H02	H03a H03c	H04
I01	I02	I03a	I04

H02

This product is for informational purposes and may not have been prepared for or be suitable for legal, engineering, or surveying purposes. It does not represent an on-the-ground survey and represents only the approximate relative location of property boundaries.



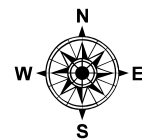
1 inch = 150 feet
Updated October 2023

City of Richardson, Texas Zoning Atlas

G01	G02	G03	G04
H01	H02	H03a	H03b
		H03c	H03d

H03a

This product is for informational purposes and may not have been prepared for or be suitable for legal, engineering, or surveying purposes. It does not represent an on-the-ground survey and represents only the approximate relative location of property boundaries.



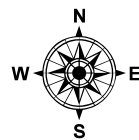
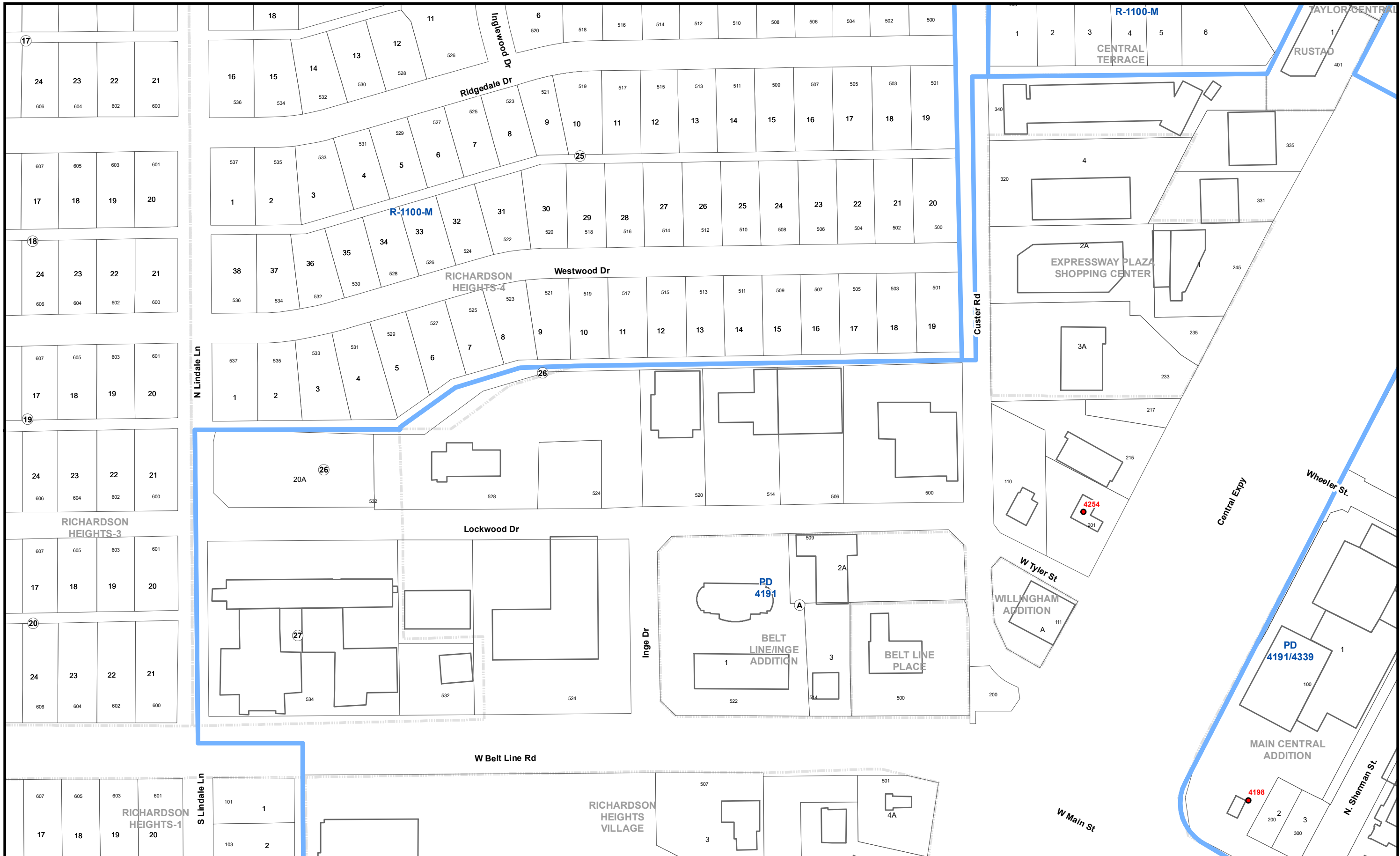
1 inch = 150 feet
Updated October 2023

City of Richardson, Texas Zoning Atlas

G02	G03	G04	G05
H03a	H03b	H04	H05
H03c	H03d		

H03b

This product is for informational purposes and may not have been prepared for or be suitable for legal, engineering, or surveying purposes. It does not represent an on-the-ground survey and represents only the approximate relative location of property boundaries.



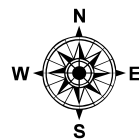
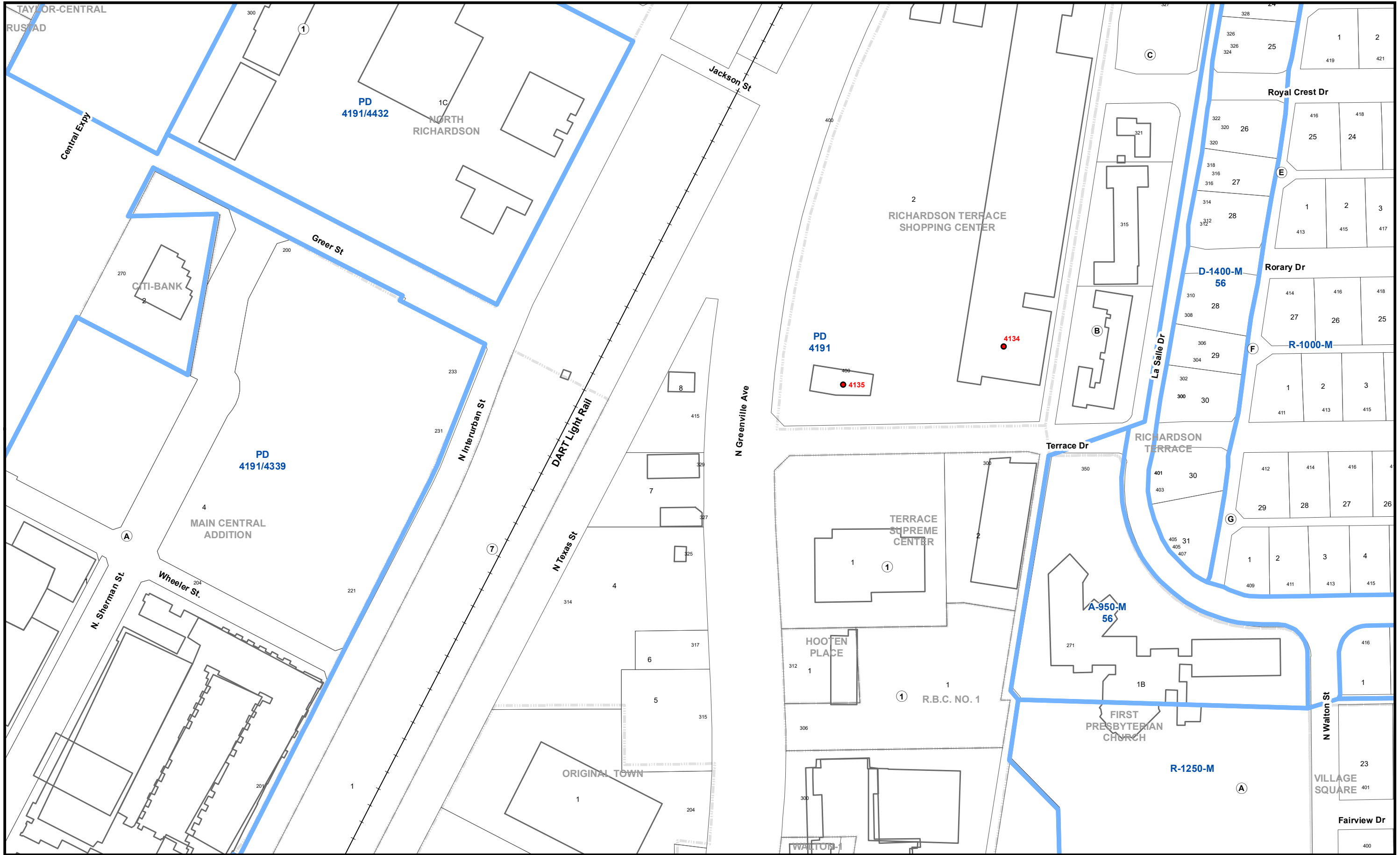
1 inch = 150 feet
Updated October 2023

City of Richardson, Texas Zoning Atlas

H01	H02	H03a	H03b
		H03c	H03d
I01	I02	I03a	I03b
		I03c	I03d

H03c

This product is for informational purposes and may not have been prepared for or be suitable for legal, engineering, or surveying purposes. It does not represent an on-the-ground survey and represents only the approximate relative location of property boundaries.



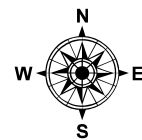
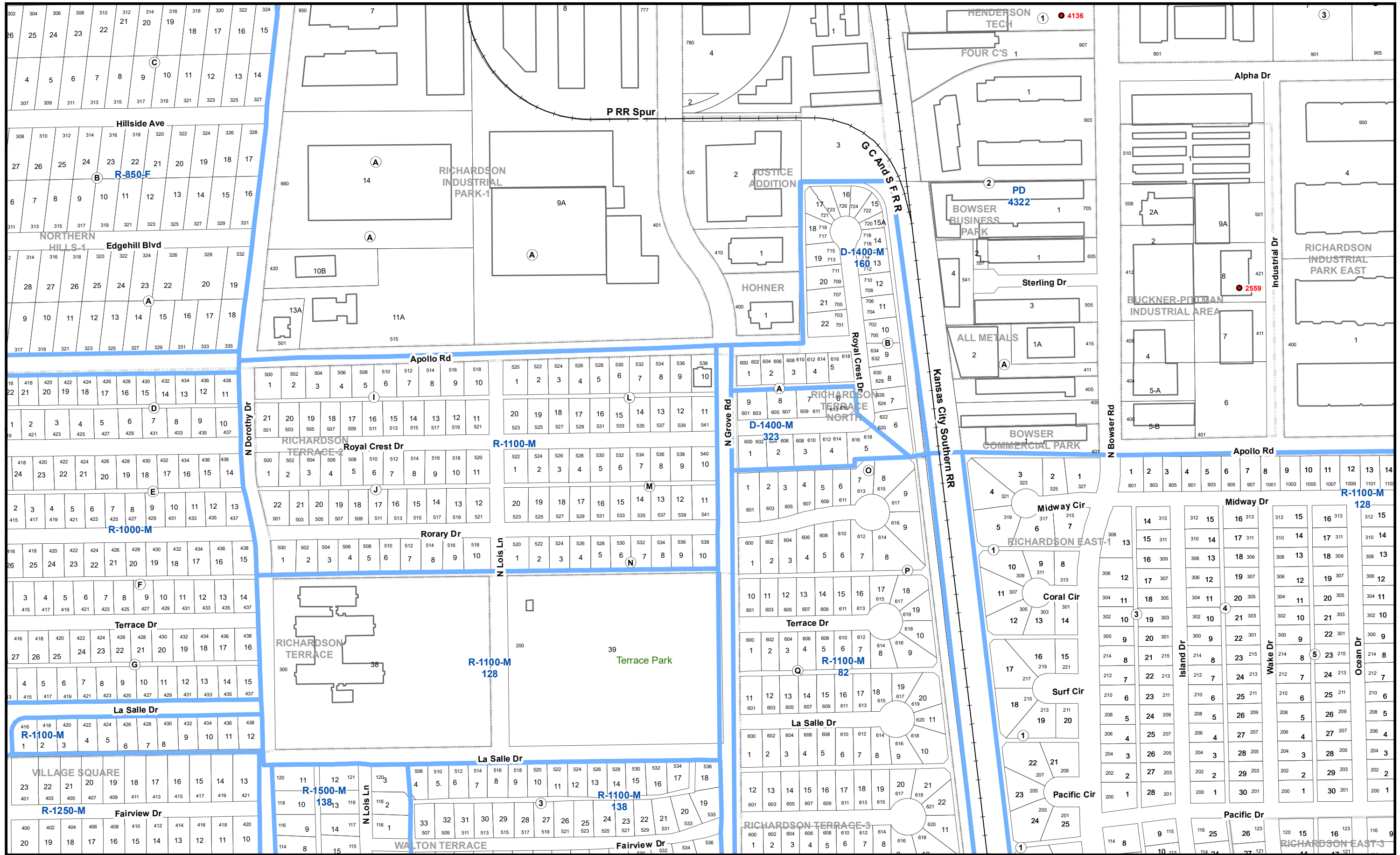
1 inch = 150 feet
Updated October 2023

City of Richardson, Texas Zoning Atlas

	H03a	H03b	H04	H05
	H03c	H03d		
I02	I03a	I03b	I04	I05
	I03c	I03d		

H03d

This product is for informational purposes and may not have been prepared for or be suitable for legal, engineering, or surveying purposes. It does not represent an on-the-ground survey and represents only the approximate relative location of property boundaries.



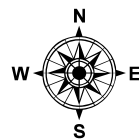
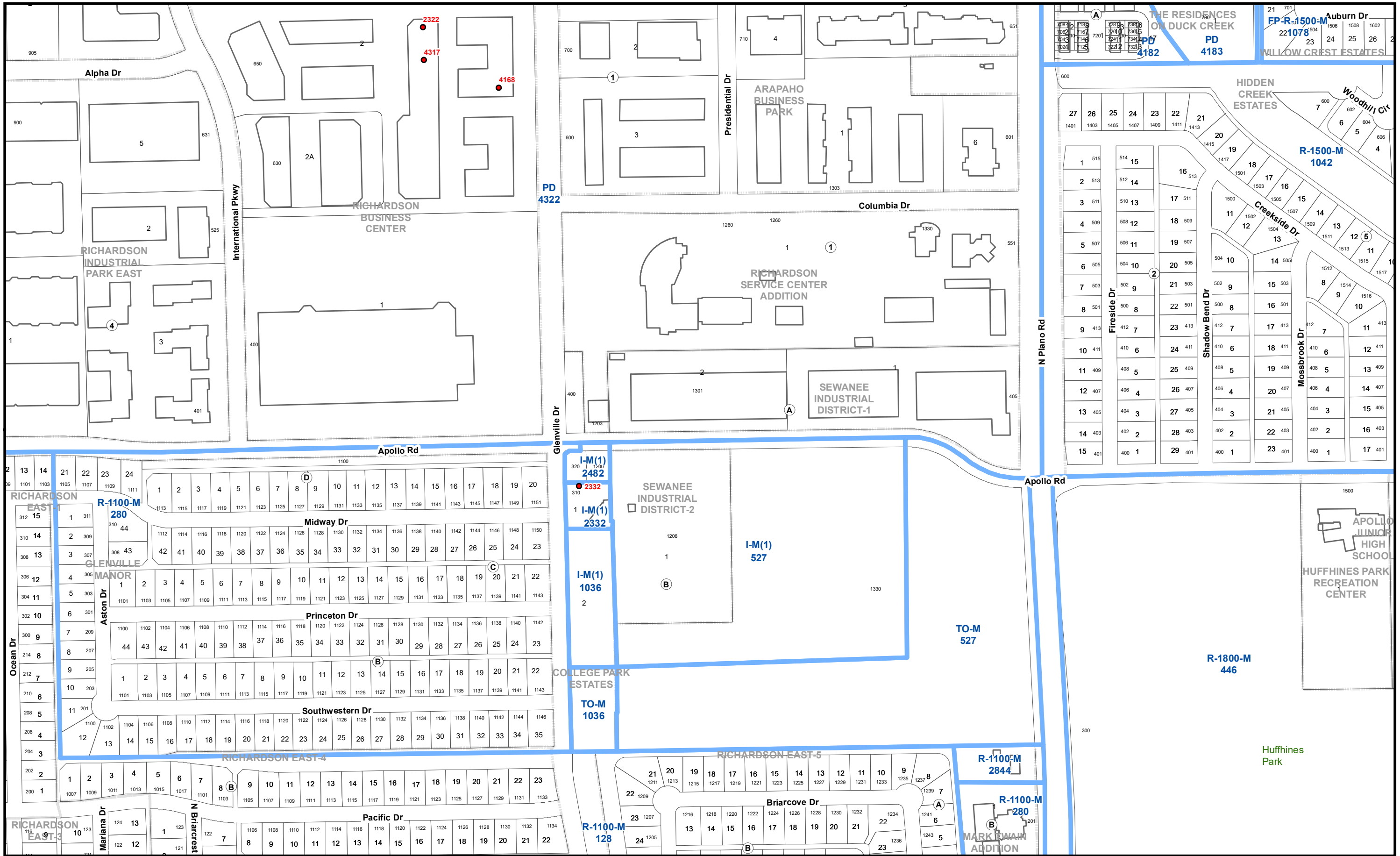
1 inch = 300 feet
Updated October 2023

City of Richardson, Texas Zoning Atlas

G02	G03	G04	G05	G06
H02	H03a	H04	H05	H06
I02	I03a	I03b	I04	I05
			I06	

H04

This product is for informational purposes and may not have been prepared for or be suitable for legal, engineering, or surveying purposes. It does not represent an on-the-ground survey and represents only the approximate relative location of property boundaries.



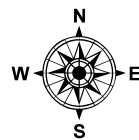
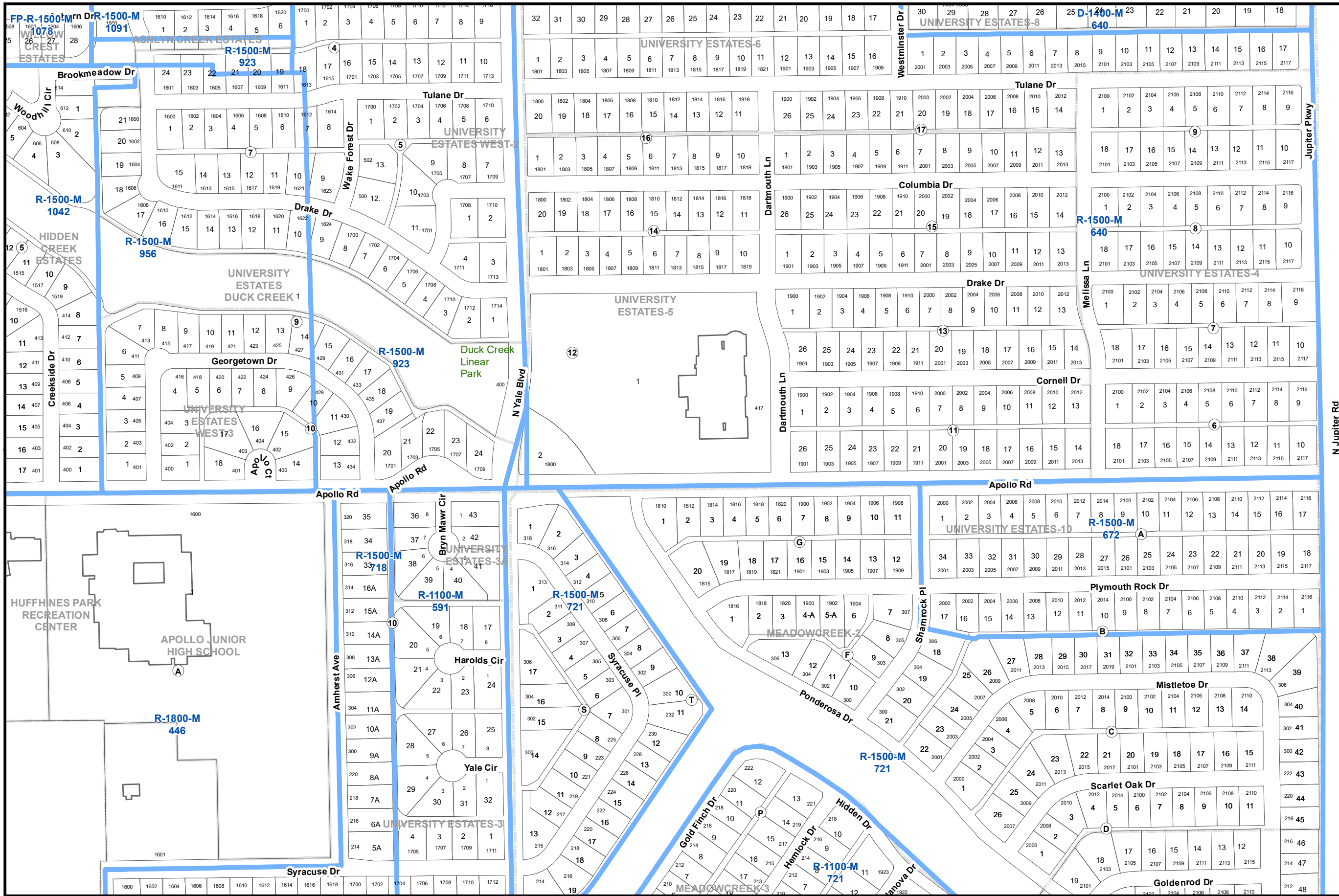
1 inch = 300 feet
Updated October 2023

City of Richardson, Texas Zoning Atlas

G03	G04	G05	G06
H03b	H04	H05	H06
I03b	I04	I05	I06

H05

This product is for informational purposes and may not have been prepared for or be suitable for legal, engineering, or surveying purposes. It does not represent an on-the-ground survey and represents only the approximate relative location of property boundaries.



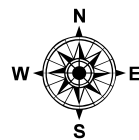
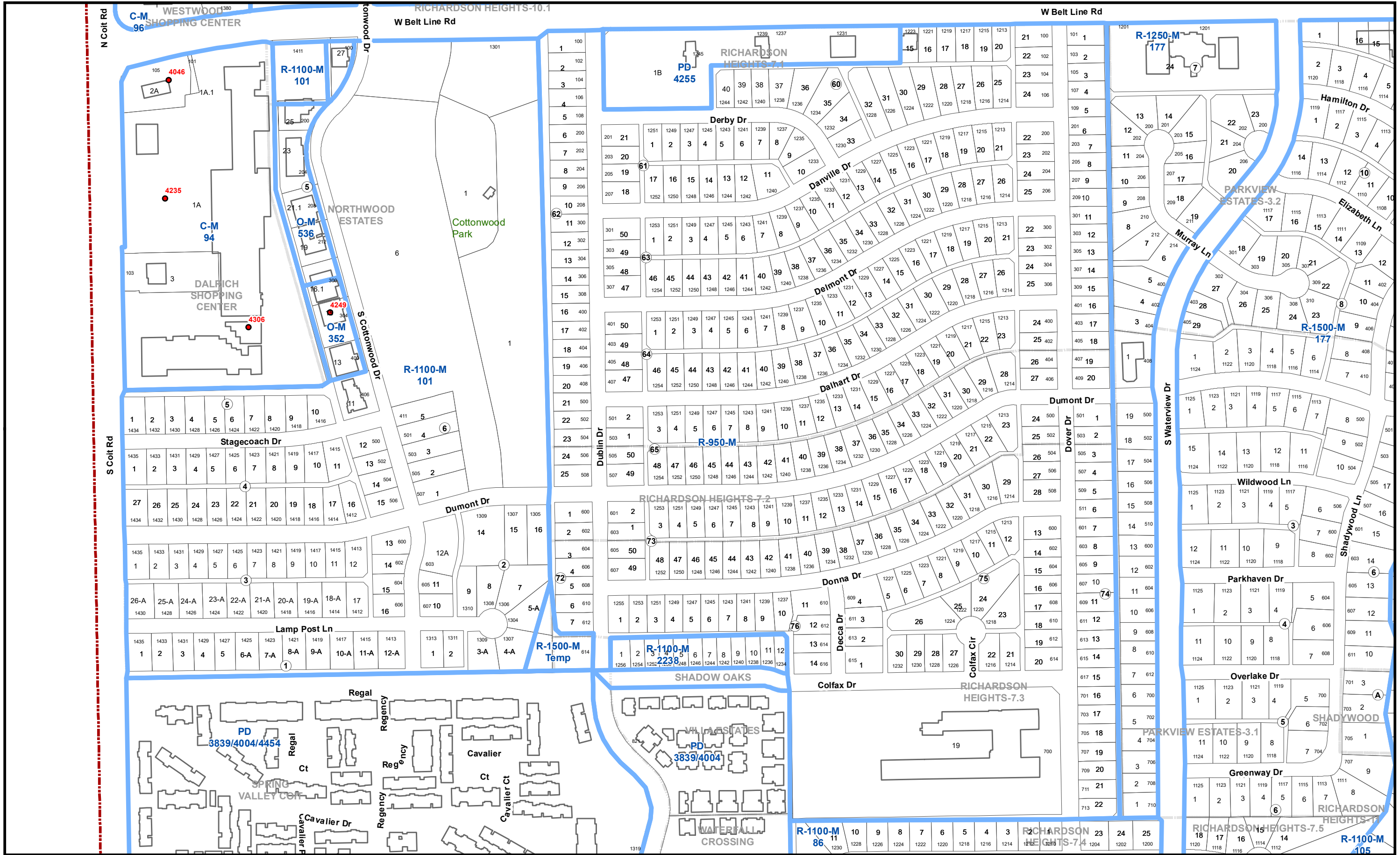
1 inch = 300 feet
Updated October 2023

City of Richardson, Texas Zoning Atlas

G04	G05	G06
H04	H05	H06
I04	I05	I06

H06

This product is for informational purposes and may not have been prepared for or be suitable for legal, engineering, or surveying purposes. It does not represent an on-the-ground survey and represents only the approximate relative location of property boundaries.



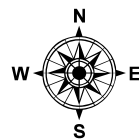
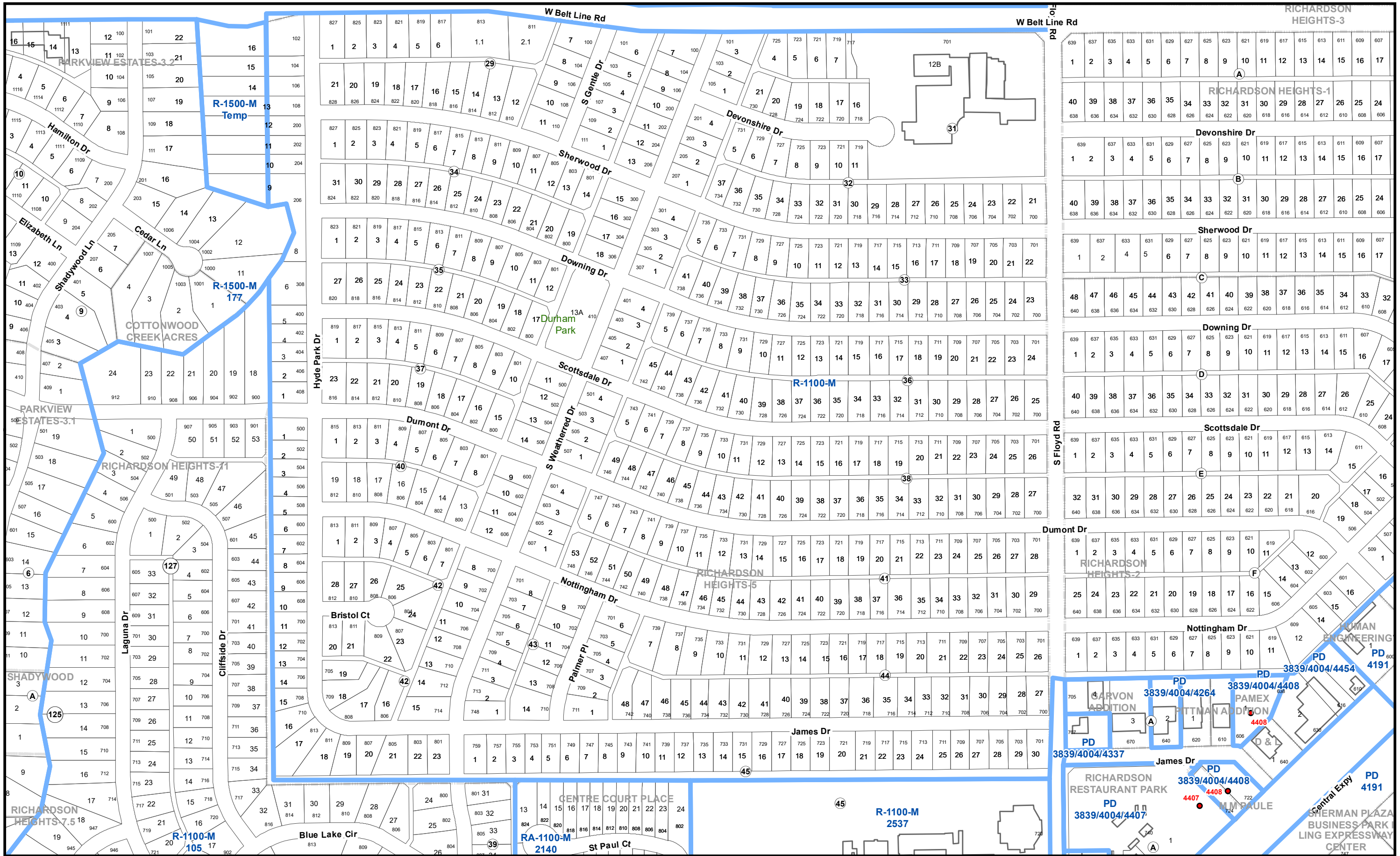
1 inch = 300 feet
Updated October 2023

City of Richardson, Texas Zoning Atlas

H01	H02	H03c
I01	I02	I03a I03c
J01	J02	J03

I01

This product is for informational purposes and may not have been prepared for or be suitable for legal, engineering, or surveying purposes. It does not represent an on-the-ground survey and represents only the approximate relative location of property boundaries.

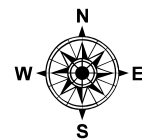


1 inch = 300 feet
Updated October 2023

City of Richardson, Texas Zoning Atlas

H01	H02	H03c	H04
I01	I02	I03a I03c	I04
J01	J02	J03	J04

This product is for informational purposes and may not have been prepared for or be suitable for legal, engineering, or surveying purposes. It does not represent an on-the-ground survey and represents only the approximate relative location of property boundaries.



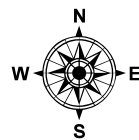
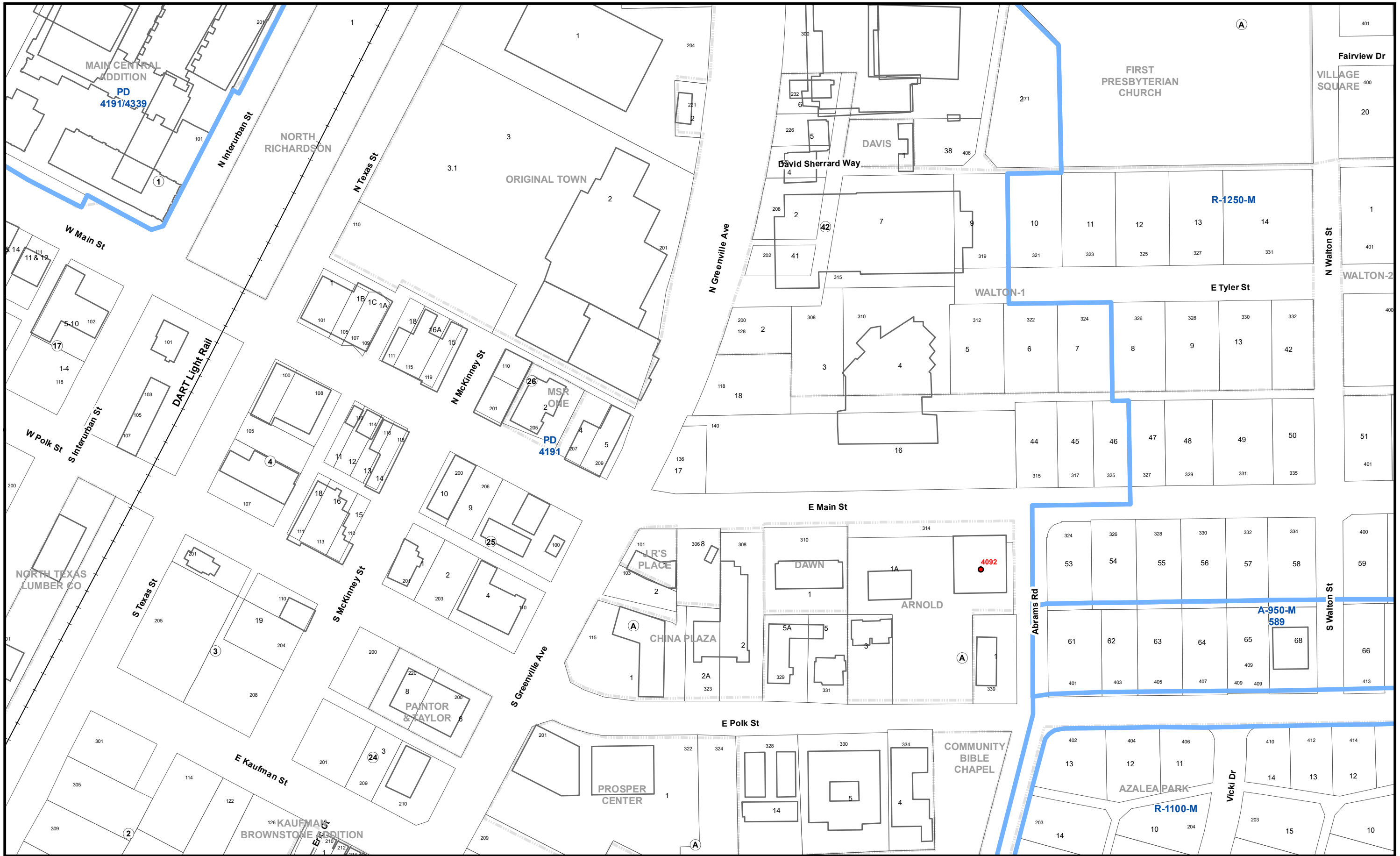
1 inch = 150 feet
Updated October 2023

City of Richardson, Texas Zoning Atlas

H01	H02	H03a	H03b
		H03c	H03d
I01	I02	I03a	I03b
		I03c	I03d

I03a

This product is for informational purposes and may not have been prepared for or be suitable for legal, engineering, or surveying purposes. It does not represent an on-the-ground survey and represents only the approximate relative location of property boundaries.



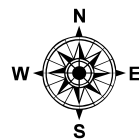
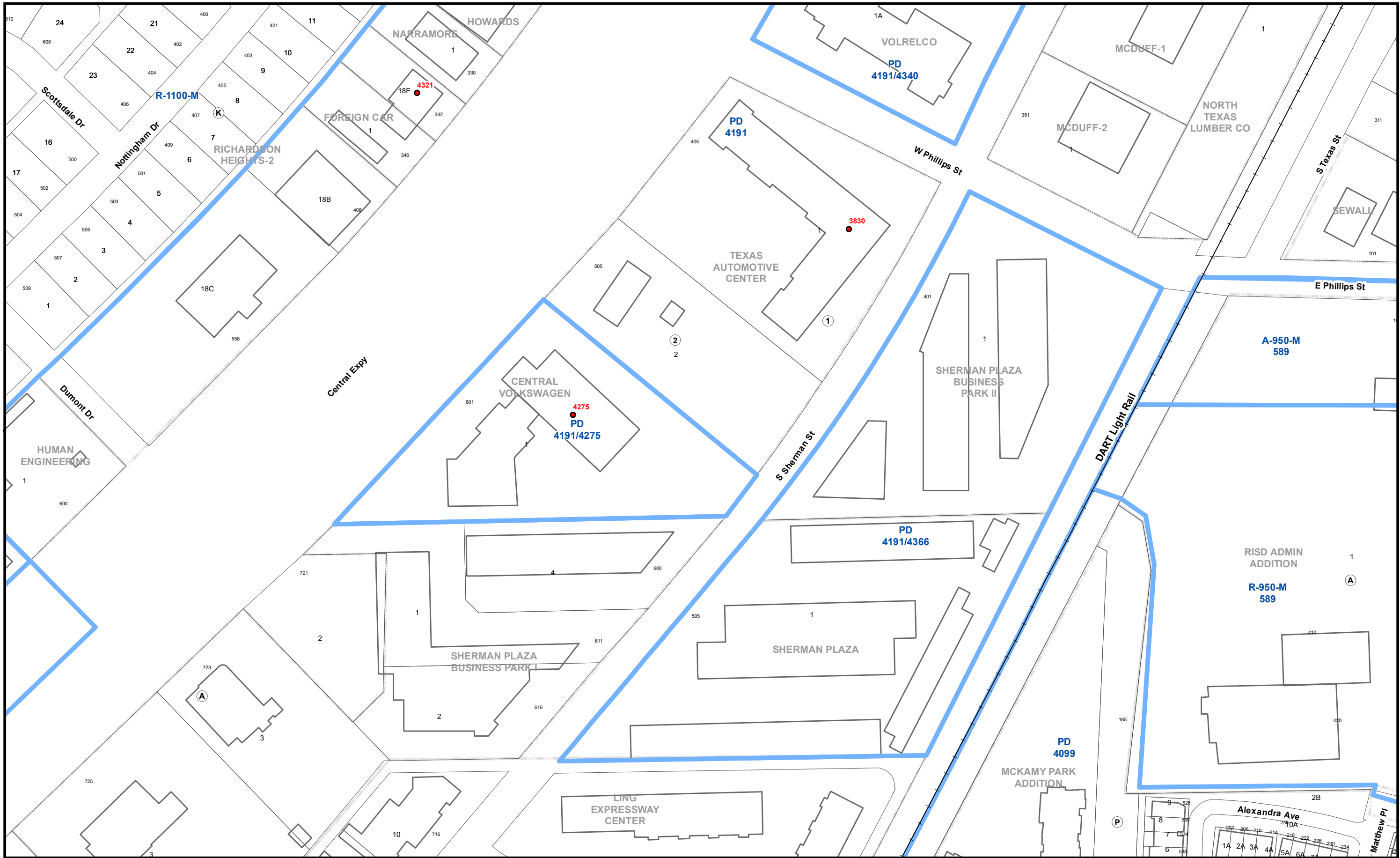
1 inch = 150 feet
Updated October 2023

City of Richardson, Texas Zoning Atlas

	H03a	H03b	H04	H05
	H03c	H03d		
I02	I03a	I03b	I04	I05
	I03c	I03d		

I03b

This product is for informational purposes and may not have been prepared for or be suitable for legal, engineering, or surveying purposes. It does not represent an on-the-ground survey and represents only the approximate relative location of property boundaries.



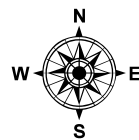
1 inch = 150 feet
Updated October 2023

City of Richardson, Texas Zoning Atlas

I01	I02	I03a	I03b	I04
J01	J02	I03c	I03d	J04

I03c

This product is for informational purposes and may not have been prepared for or be suitable for legal, engineering, or surveying purposes. It does not represent an on-the-ground survey and represents only the approximate relative location of property boundaries.



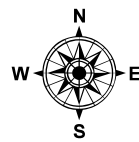
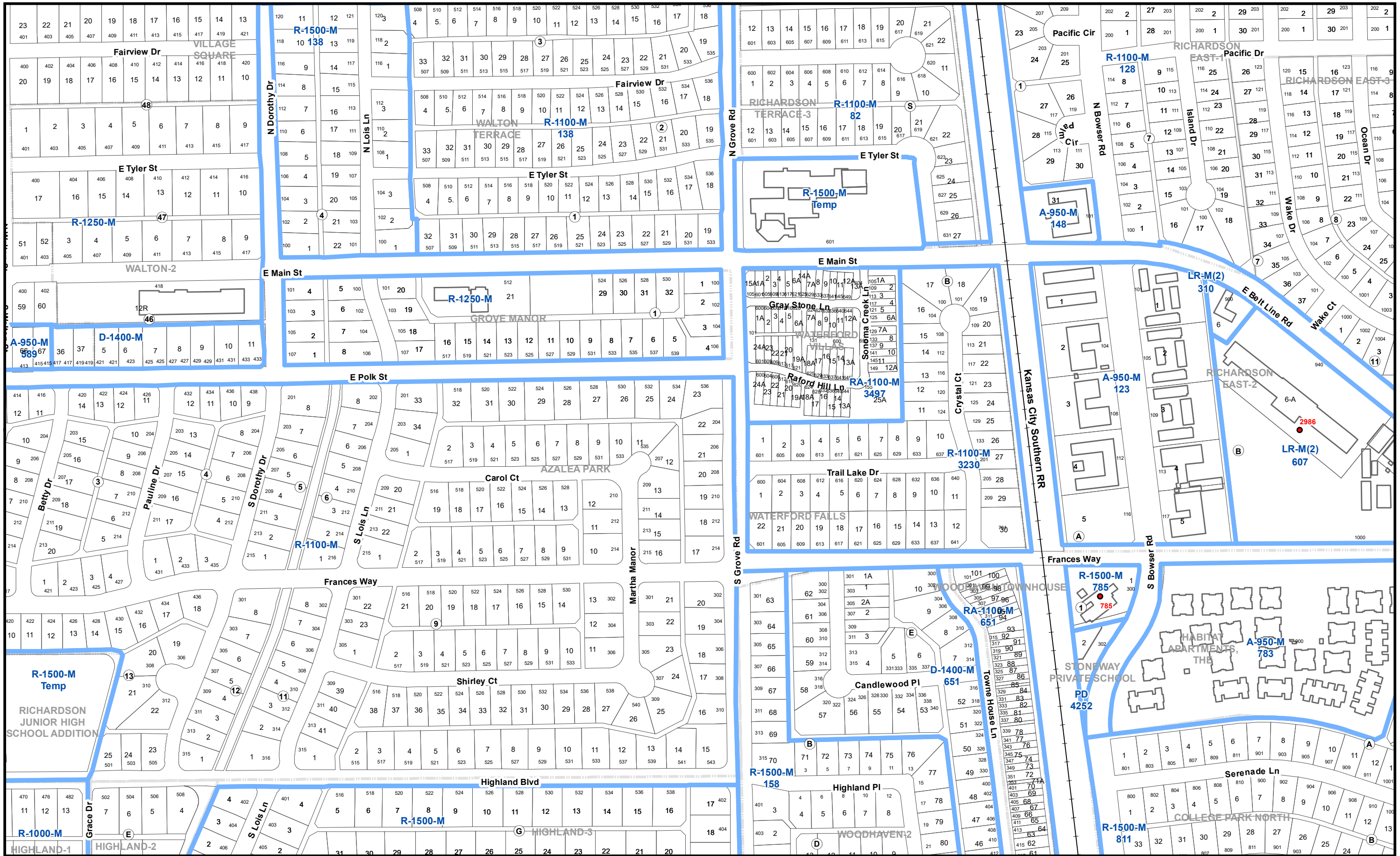
1 inch = 150 feet
Updated October 2023

City of Richardson, Texas Zoning Atlas

I02	I03a	I03b	I04	I05
J02	J03	I03d	J04	J05

I03d

This product is for informational purposes and may not have been prepared for or be suitable for legal, engineering, or surveying purposes. It does not represent an on-the-ground survey and represents only the approximate relative location of property boundaries.

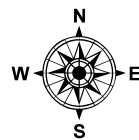


1 inch = 300 feet
Updated October 2023

City of Richardson, Texas Zoning Atlas

H02	H03c	H04	H05	H06
I02	I03a I03b	I04	I05	I06
J02	J03	J04	J05	J06

This product is for informational purposes and may not have been prepared for or be suitable for legal, engineering, or surveying purposes. It does not represent an on-the-ground survey and represents only the approximate relative location of property boundaries.

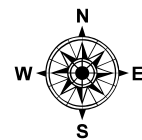
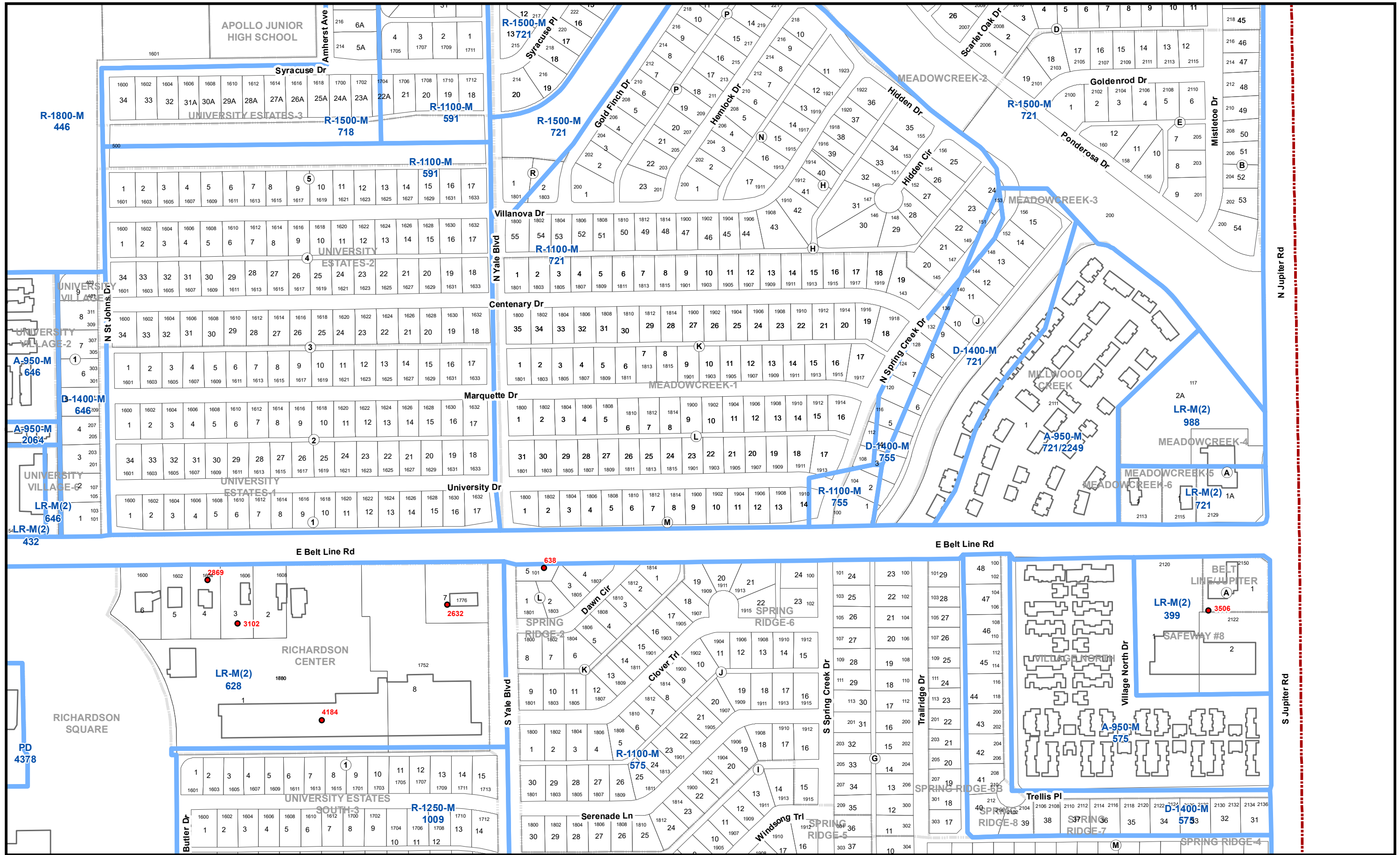


1 inch = 300 feet
Updated October 2023

City of Richardson, Texas Zoning Atlas

H03b	H04	H05	H06
I03b	I04	I05	I06
J03	J04	J05	J06

This product is for informational purposes and may not have been prepared for or be suitable for legal, engineering, or surveying purposes. It does not represent an on-the-ground survey and represents only the approximate relative location of property boundaries.

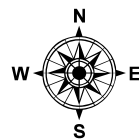
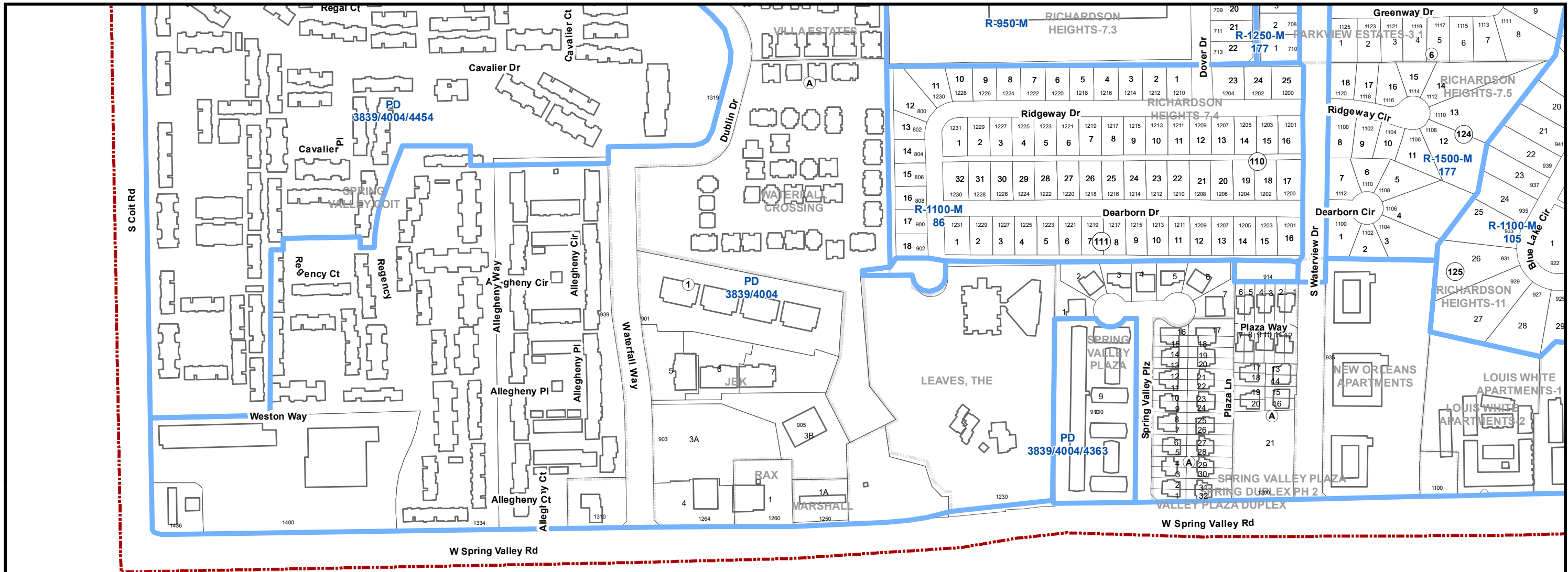


1 inch = 300 feet
Updated October 2023

City of Richardson, Texas Zoning Atlas

H04	H05	H06
I04	I05	I06
J04	J05	J06

This product is for informational purposes and may not have been prepared for or be suitable for legal, engineering, or surveying purposes. It does not represent an on-the-ground survey and represents only the approximate relative location of property boundaries.

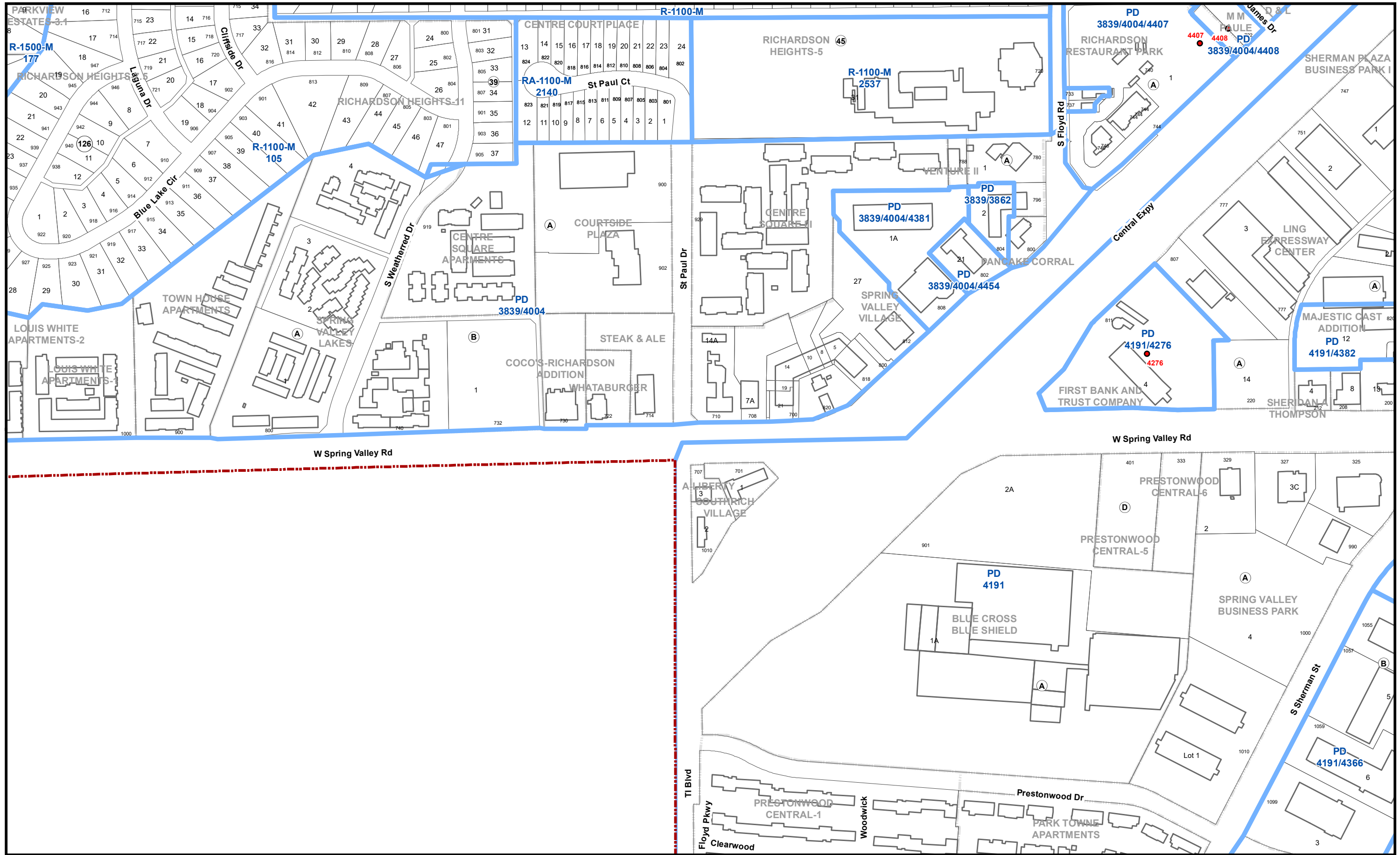


1 inch = 300 feet
Updated October 2023

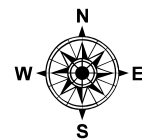
City of Richardson, Texas Zoning Atlas

I01	I02	I03a
J01	J02	I03c
	K02	J03
		K03

J01



This product is for informational purposes and may not have been prepared for or be suitable for legal, engineering, or surveying purposes. It does not represent an on-the-ground survey and represents only the approximate relative location of property boundaries.



1 inch = 300 feet
 Updated October 2023

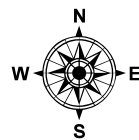
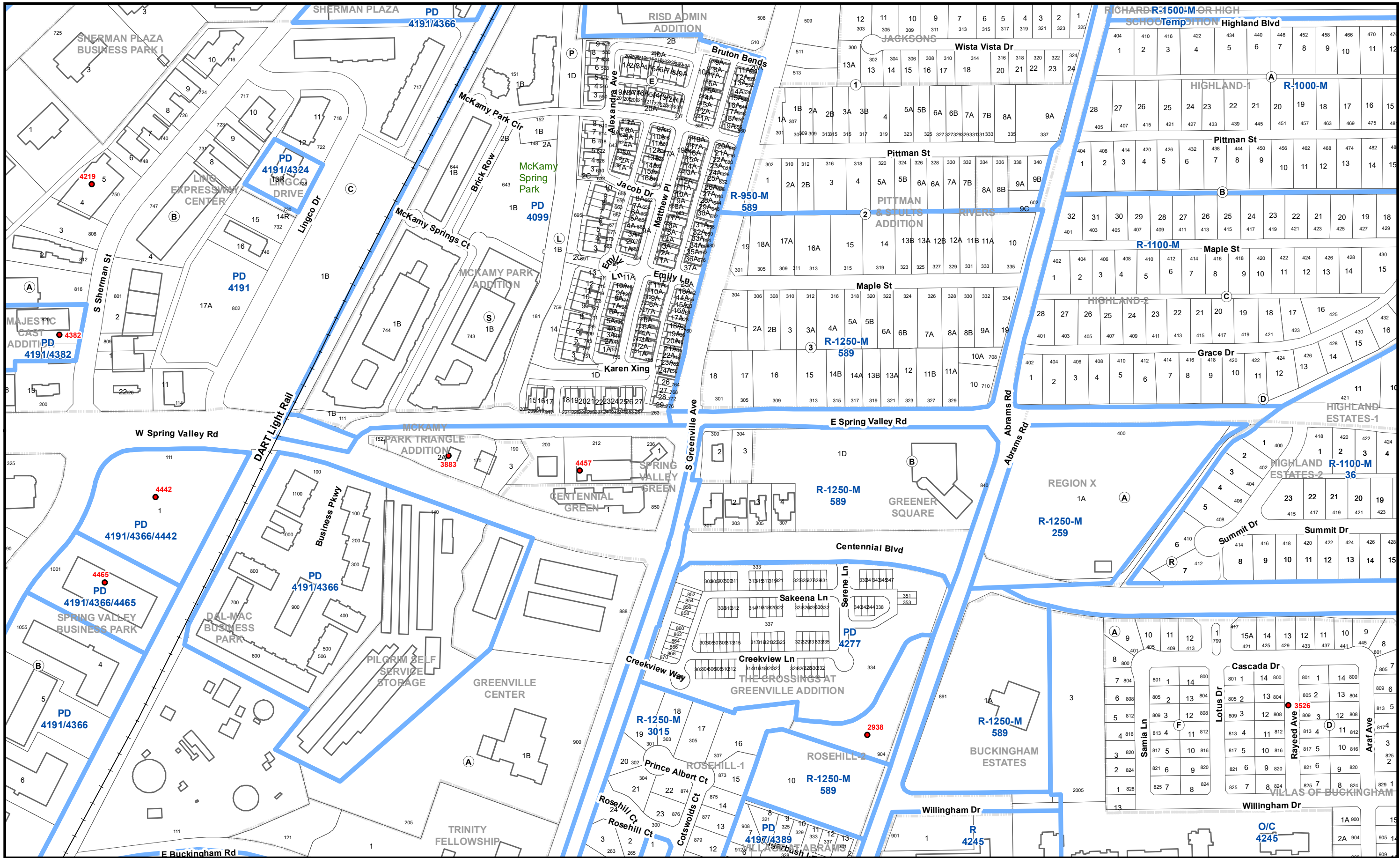
City of Richardson, Texas

Zoning Atlas

I01	I02	I03a	I04
J01	J02	I03c	J04
	K02	K03	K04

J02

This product is for informational purposes and may not have been prepared for or be suitable for legal, engineering, or surveying purposes. It does not represent an on-the-ground survey and represents only the approximate relative location of property boundaries.



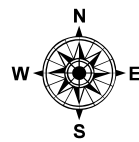
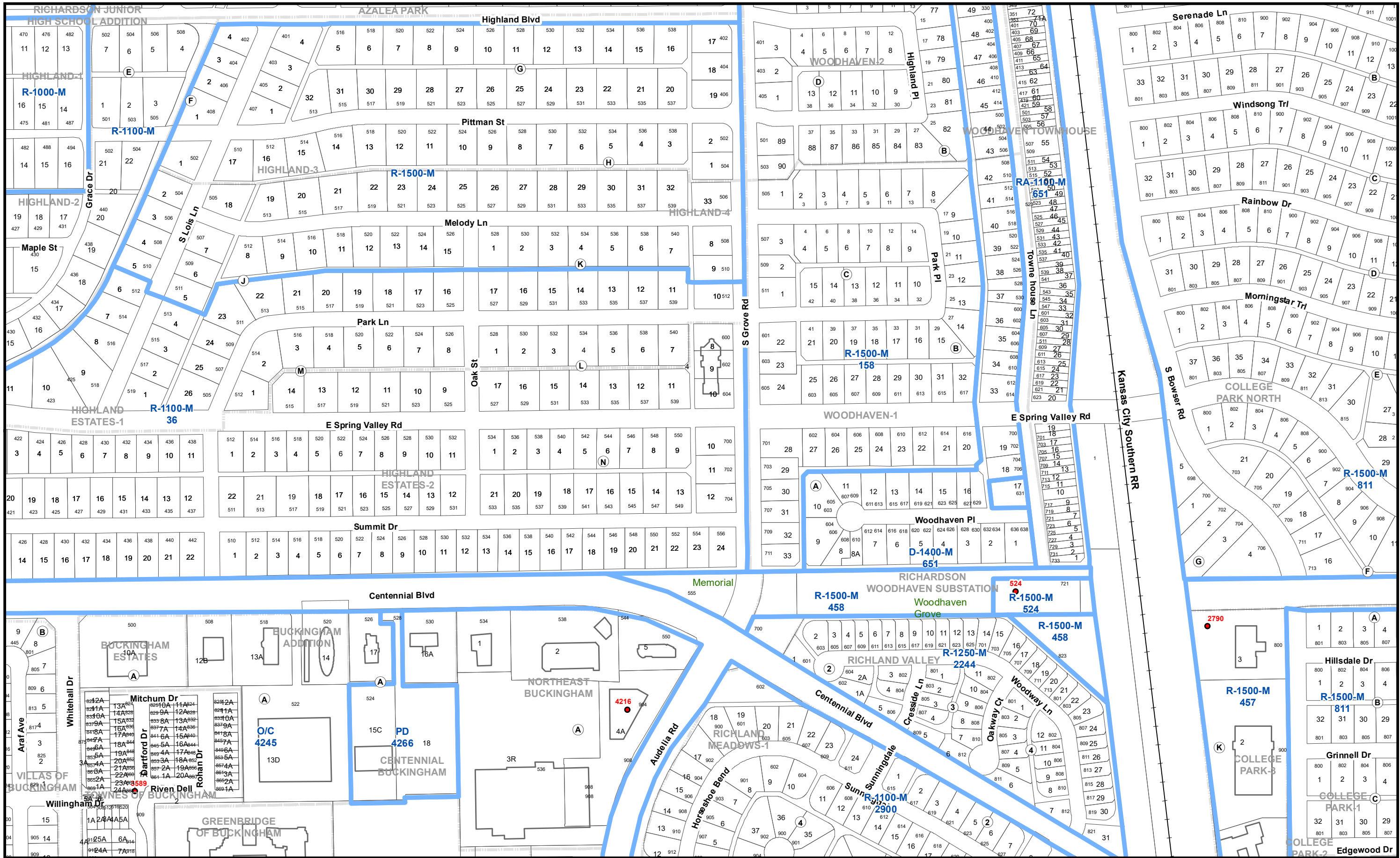
1 inch = 300 feet
Updated October 2023

City of Richardson, Texas Zoning Atlas

I01	I02	I03a	I03b	I04	I05
J01	J02	J03	J04	J05	
	K02	K03	K04	K05	

J03

This product is for informational purposes and may not have been prepared for or be suitable for legal, engineering, or surveying purposes. It does not represent an on-the-ground survey and represents only the approximate relative location of property boundaries.



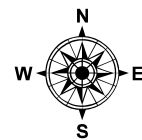
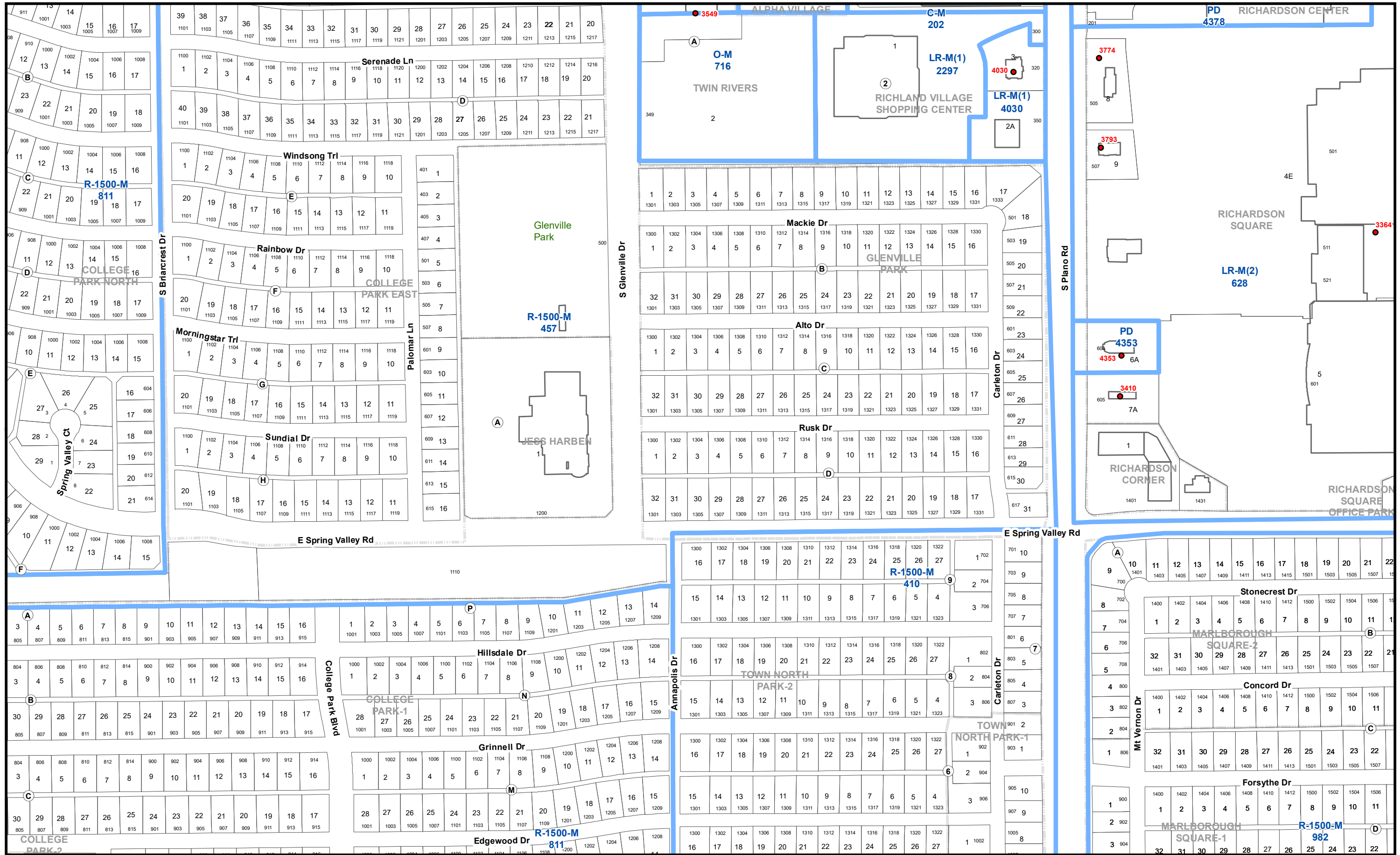
1 inch = 300 feet
Updated October 2023

City of Richardson, Texas Zoning Atlas

102	103a	103b	103c	103d	104	105	106
J02	J03	J04	J05	J06			
K02	K03	K04	K05	K06			

J04

This product is for informational purposes and may not have been prepared for or be suitable for legal, engineering, or surveying purposes. It does not represent an on-the-ground survey and represents only the approximate relative location of property boundaries.



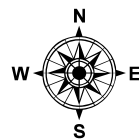
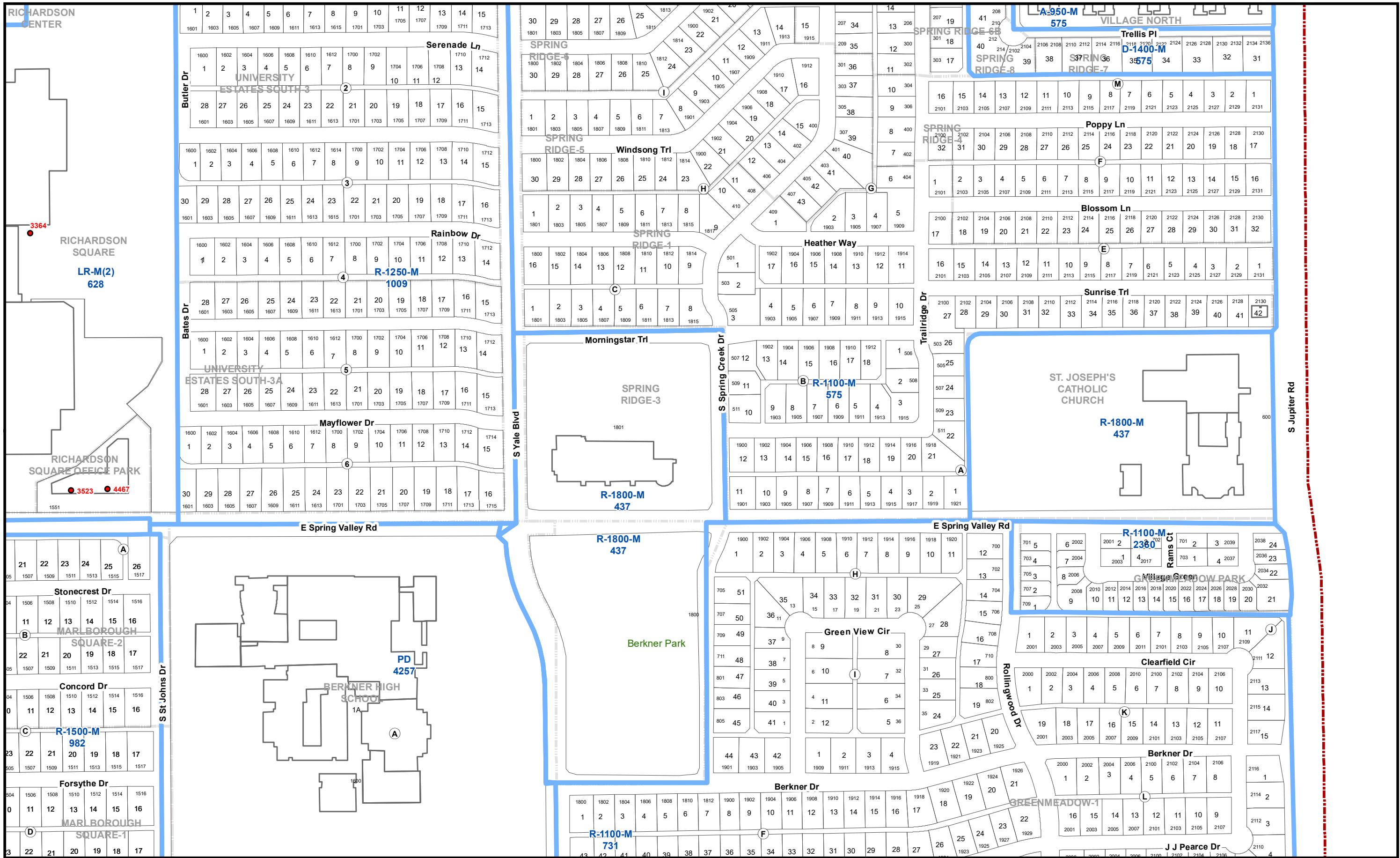
1 inch = 300 feet
Updated October 2023

City of Richardson, Texas Zoning Atlas

I03b	I04	I05	I06
J03	J04	J05	J06
K03	K04	K05	K06

J05

This product is for informational purposes and may not have been prepared for or be suitable for legal, engineering, or surveying purposes. It does not represent an on-the-ground survey and represents only the approximate relative location of property boundaries.



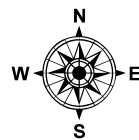
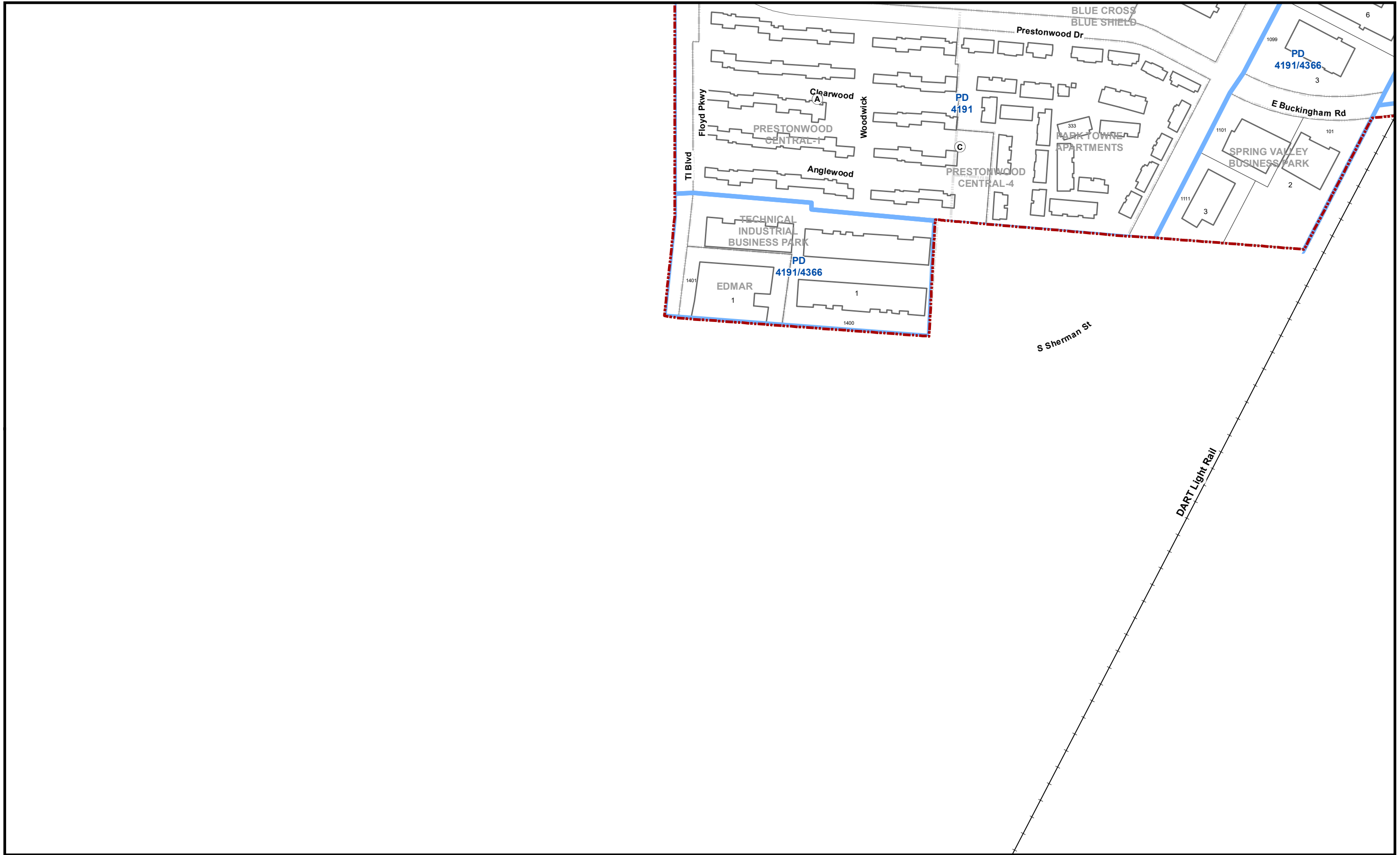
1 inch = 300 feet
Updated October 2023

City of Richardson, Texas Zoning Atlas

I04	I05	I06
J04	J05	J06
K04	K05	K06

J06

This product is for informational purposes and may not have been prepared for or be suitable for legal, engineering, or surveying purposes. It does not represent an on-the-ground survey and represents only the approximate relative location of property boundaries.



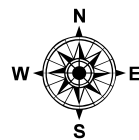
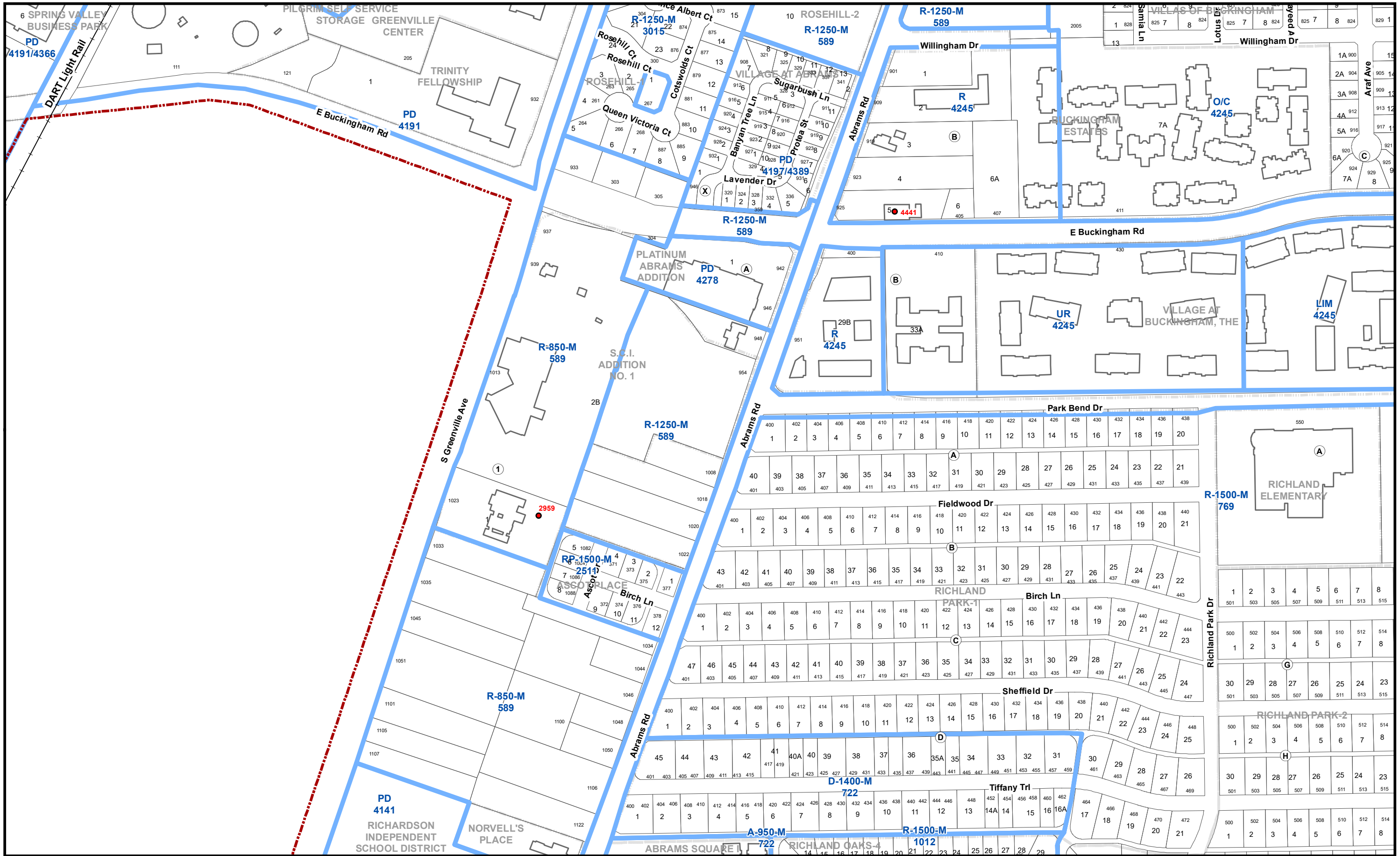
1 inch = 300 feet
Updated October 2023

City of Richardson, Texas Zoning Atlas

J01	J02	J03	J04
K02	K03	K04	
	L03	L04	

K02

This product is for informational purposes and may not have been prepared for or be suitable for legal, engineering, or surveying purposes. It does not represent an on-the-ground survey and represents only the approximate relative location of property boundaries.



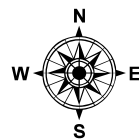
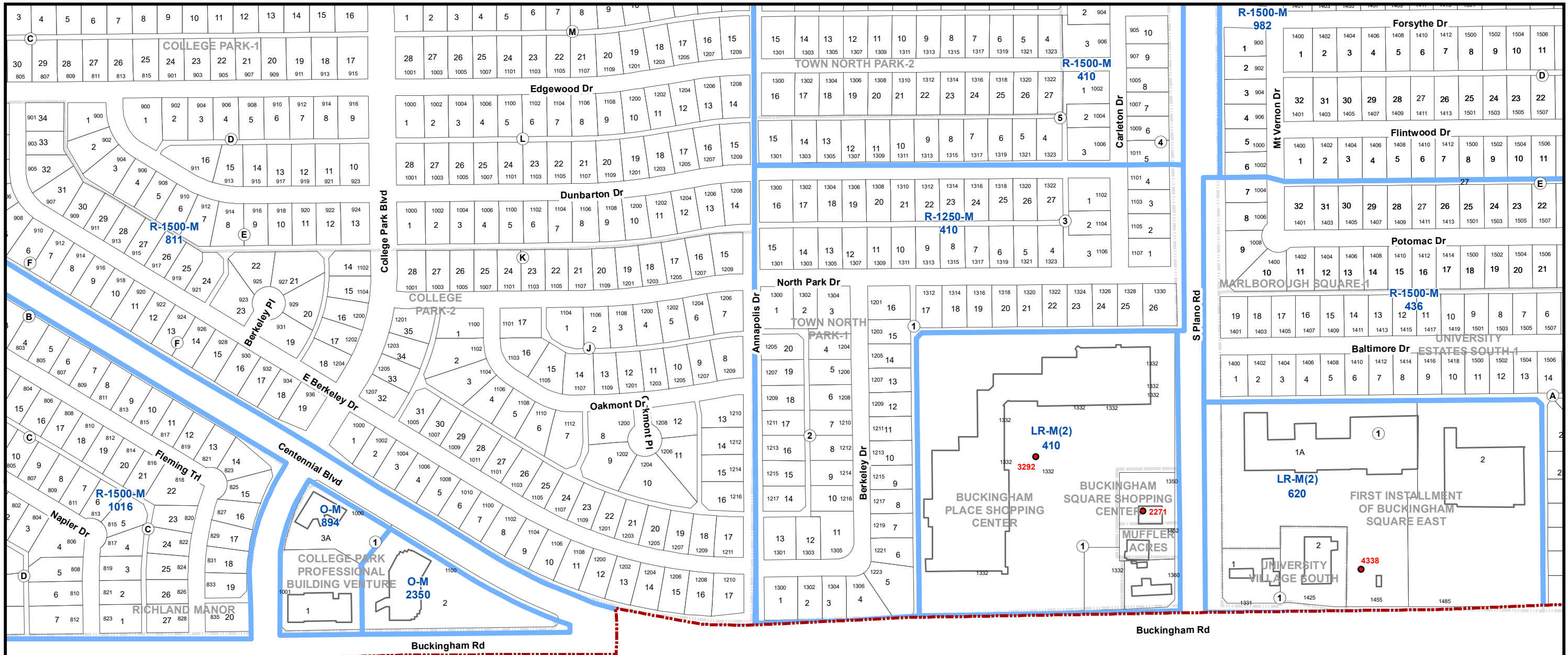
1 inch = 300 feet
Updated October 2023

City of Richardson, Texas Zoning Atlas

J01	J02	J03	J04	J05
K02	K03	K04	K05	
	L03	L04		

K03

This product is for informational purposes and may not have been prepared for or be suitable for legal, engineering, or surveying purposes. It does not represent an on-the-ground survey and represents only the approximate relative location of property boundaries.



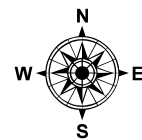
1 inch = 300 feet
Updated October 2023

City of Richardson, Texas Zoning Atlas

J03	J04	J05	J06
K03	K04	K05	K06
L03	L04		

K05

This product is for informational purposes and may not have been prepared for or be suitable for legal, engineering, or surveying purposes. It does not represent an on-the-ground survey and represents only the approximate relative location of property boundaries.



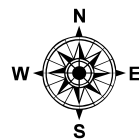
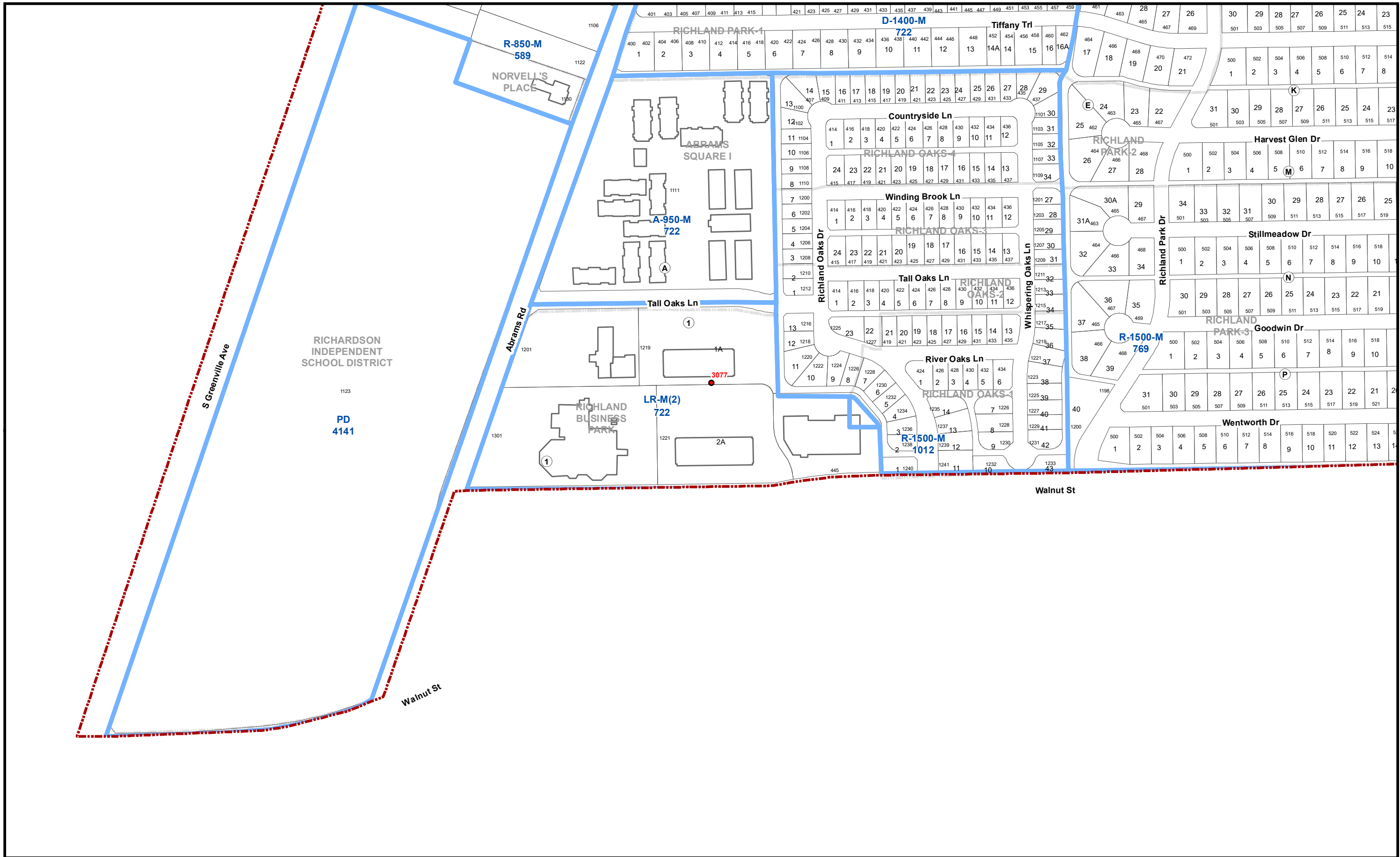
1 inch = 300 feet
Updated October 2023

City of Richardson, Texas Zoning Atlas

J04	J05	J06
K04	K05	K06

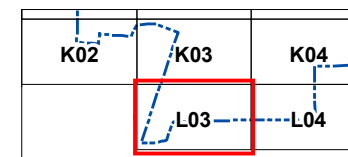
K06

This product is for informational purposes and may not have been prepared for or be suitable for legal, engineering, or surveying purposes. It does not represent an on-the-ground survey and represents only the approximate relative location of property boundaries.



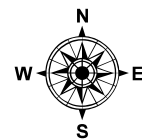

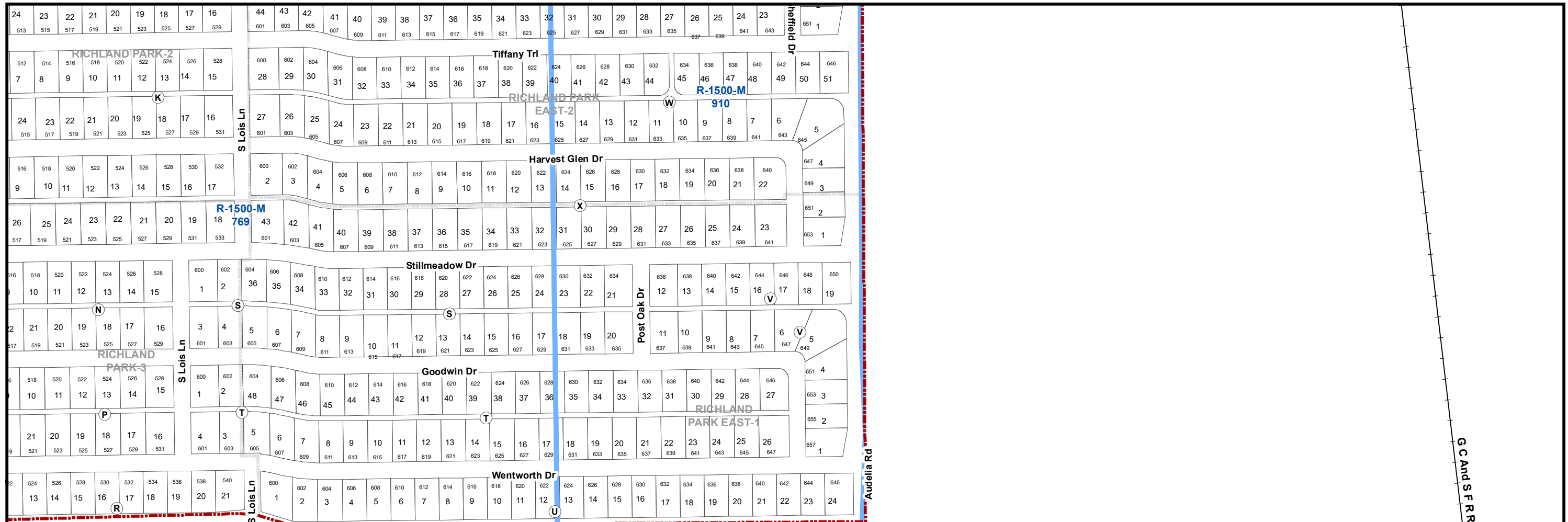
1 inch = 300 feet
Updated October 2023

City of Richardson, Texas Zoning Atlas



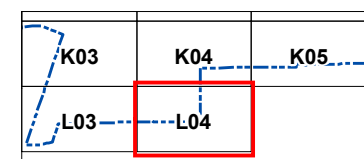
L03

This product is for informational purposes and may not have been prepared for or be suitable for legal, engineering, or surveying purposes. It does not represent an on-the-ground survey and represents only the approximate relative location of property boundaries.



1 inch = 300 feet
Updated October 2023

City of Richardson, Texas Zoning Atlas



L04